






## Saturdays


Service Number	1	1	1	1	2	1	2	1	2	1	2	1	2	1	2	1	2	1	2
<b>Whitley Bay Cemetery</b>	–	–	–	0729	–	0759	–	0829	–	0858	–	0928	–	0958	1013	1028	1043	1058	1113
Whitley Bay Oxford Street	0508	–	–	0734	–	0804	–	0834	–	0904	0919	0934	0949	1004	1019	1034	1049	1104	1119
Cullercoats John Street	0511	–	–	0738	–	0808	–	0838	–	0908	0923	0938	0953	1008	1023	1038	1053	1108	1123
<b>Tynemouth Park Hotel Sea Life Centre</b>	0513	–	–	0740	–	0810	–	0840	–	0910	0925	0940	0955	1010	1025	1040	1055	1110	1125
Tynemouth Front Street	0515	–	–	0742	–	0812	–	0842	–	0912	0927	0942	0957	1012	1027	1042	1057	1112	1127
<b>North Shields West Percy Street</b>	0519	0626	–	0749	–	0819	–	0849	–	0919	0934	0949	1004	1019	1034	1049	1104	1119	1134
<b>Percy Main The Redburn</b>	0524	0635	–	0800	–	0830	–	0900	–	0930	0945	1000	1015	1030	1045	1100	1115	1130	1145
Percy Main Norham Road/Morpeth Terr	–	–	0730	–	0815	–	0845	–	0915	–	–	–	–	–	–	–	–	–	–
<b>Windsor Drive The Mauritania</b>	0526	0642	0737	0807	0822	0837	0852	0907	0922	0937	0952	1007	1022	1037	1052	1107	1122	1137	1152
Churchill Street/Windsor Drive	0527	0643	0738	0808	0823	0838	0853	0908	0923	0938	0953	1008	1023	1038	1053	1108	1123	1138	1153
Wallsend High Street West/Forum	0531	0649	0745	0815	0830	0845	0900	0915	0930	0945	1000	1015	1030	1045	1100	1115	1130	1145	1200
<b>Appletree Gardens/Ivy Road</b>	0535	0654	0752	0822	0837	0852	0907	0922	0937	0952	1007	1022	1037	1052	1107	1122	1137	1152	1207
Byker Shields Road	0539	0659	0756	0827	0842	0857	0912	0927	0942	0957	1012	1027	1042	1057	1112	1127	1142	1157	1212
<b>Newcastle Market Street East</b>	0545	0705	0804	0834	0849	0904	0919	0934	0949	1004	1019	1034	1049	1104	1119	1134	1149	1204	1219
<b>Newcastle Eldon Square</b>	C	–	–	–	0855	–	0925	–	0955	–	1025	–	1055	–	1125	–	1155	–	1225
<b>Gateshead Interchange </b>	–	0711	0811	0841	–	0911	–	0941	–	1011	–	1041	–	1111	–	1141	–	1211	–

Service Number	1	2	1		2	1	2	1		2	1	1	1	1	1	1	1	1	1
<b>Whitley Bay Cemetery</b>	1128	1143	1158		<b>13</b>	<b>28</b>	<b>43</b>	<b>58</b>		1613	1628	1643	1658	1733	1803	1837	1913	–	–
Whitley Bay Oxford Street	1134	1149	1204		<b>19</b>	<b>34</b>	<b>49</b>	<b>04</b>		1619	1634	1649	1704	1738	1808	1842	1918	1948	2018
Cullercoats John Street	1138	1153	1208		<b>23</b>	<b>38</b>	<b>53</b>	<b>08</b>		1623	1638	1653	1708	1742	1812	1846	1922	1952	2022
<b>Tynemouth Park Hotel Sea Life Centre</b>	1140	1155	1210		<b>25</b>	<b>40</b>	<b>55</b>	<b>10</b>		1625	1640	1655	1710	1744	1814	1848	1924	1954	2024
Tynemouth Front Street	1142	1157	1212	then	<b>27</b>	<b>42</b>	<b>57</b>	<b>12</b>		1627	1642	1657	1712	1746	1816	1850	1926	1956	2026
<b>North Shields West Percy Street</b>	1149	1204	1219	at	<b>34</b>	<b>49</b>	<b>04</b>	<b>19</b>		1634	1649	1704	1719	1753	1823	1857	1932	2002	2032
<b>Percy Main The Redburn</b>	1200	1215	1230	these	<b>45</b>	<b>00</b>	<b>15</b>	<b>30</b>		1645	1700	1713	1730	1804	1834	1908	1941	2011	2041
<b>Windsor Drive The Mauritania</b>	1207	1222	1237	mins.	<b>52</b>	<b>07</b>	<b>22</b>	<b>37</b>	until	1652	1707	–	1737	1811	1841	1914	1946	2016	2046
Churchill Street/Windsor Drive	1208	1223	1238	past	<b>53</b>	<b>08</b>	<b>23</b>	<b>38</b>		1653	1708	–	1738	1812	1842	1915	1947	2017	2047
Wallsend High Street West/Forum	1215	1230	1245	each	<b>00</b>	<b>15</b>	<b>30</b>	<b>45</b>		1700	1715	–	1745	1819	1849	1922	1954	2024	2054
<b>Appletree Gardens/Ivy Road</b>	1222	1237	1252	hour	<b>07</b>	<b>22</b>	<b>37</b>	<b>52</b>		1707	1722	–	1752	1826	1856	1928	2000	2030	2100
Byker Shields Road	1227	1242	1257		<b>12</b>	<b>27</b>	<b>42</b>	<b>57</b>		1712	1727	–	1757	1831	1901	1933	2005	2035	2105
<b>Newcastle Market Street East</b>	1234	1249	1304		<b>19</b>	<b>34</b>	<b>49</b>	<b>04</b>		1719	1734	–	1804	1838	1908	1939	2010	2040	2110
<b>Newcastle Eldon Square</b>	–	1255	–		<b>25</b>	–	<b>55</b>	–		1725	–	–	–	–	–	–	–	–	–
<b>Gateshead Interchange </b>	1241	–	1311		–	<b>41</b>	–	<b>11</b>		–	1741	–	1811	1845	1915	1945	2015	2045	2115

Service Number	1	1	1	1	1	1
<b>Whitley Bay Cemetery</b>	–	–	–	–	–	–
Whitley Bay Oxford Street	2048	2118	2148	2218	2248	2318
Cullercoats John Street	2052	2122	2152	2222	2252	2322
<b>Tynemouth Park Hotel Sea Life Centre</b>	2054	2124	2154	2224	2254	2324
Tynemouth Front Street	2056	2126	2156	2226	2256	2326
<b>North Shields West Percy Street</b>	2102	2132	2202	2232	2302	2332
<b>Percy Main The Redburn</b>	2111	2141	2211	2241	2311	2341
<b>Windsor Drive The Mauritania</b>	2116	2146	2216	2246	2316	2346
Churchill Street/Windsor Drive	2117	2147	2217	2247	2317	2347
Wallsend High Street West/Forum	2124	2154	2224	2254	–	–
Wallsend Metro 	–	–	–	–	2325	2355
<b>Appletree Gardens/Ivy Road</b>	2130	2200	2230	2300	–	–
Byker Shields Road	2135	2205	2235	2305	–	–
<b>Newcastle Market Street East</b>	2140	2210	2240	2310	–	–
<b>Gateshead Interchange </b>	2145	2215	2245	2315	–	–

## Sundays (and Public Holidays)

Service Number	1	1	1	1	1	1	1	1	1	1	1	1	1	1	1	1	1
<b>Whitley Bay Cemetery</b>	–	–	–	–	–	1007	1037	<b>07</b>	<b>37</b>	1707	1737	1807	1842	1913	–	–	–
Whitley Bay Oxford Street	0638	–	–	0912	–	1012	1042	<b>12</b>	<b>42</b>	1712	1742	1812	1847	1918	1948	2018	2048
Cullercoats John Street	0642	0811	–	0916	–	1016	1046	<b>16</b>	<b>46</b>	1716	1746	1816	1851	1922	1952	2022	2052
<b>Tynemouth Park Hotel Sea Life Centre</b>	0644	0813	–	0918	–	1018	1048	<b>18</b>	<b>48</b>	1718	1748	1818	1853	1924	1954	2024	2054
Tynemouth Front Street	0647	0815	–	0920	–	1020	1050	<b>20</b>	<b>50</b>	1720	1750	1820	1855	1926	1956	2026	2056
<b>North Shields West Percy Street</b>	0654	0822	0852	0927	0957	1027	1057	<b>27</b>	<b>57</b>	1727	1757	1827	1902	1932	2002	2032	2102
<b>Percy Main The Redburn</b>	0703	0831	0901	0938	1008	1038	1108	<b>38</b>	<b>08</b>	1738	1808	1838	1911	1941	2011	2041	2111
<b>Windsor Drive The Mauritania</b>	0709	0837	0907	0944	1014	1044	1114	<b>44</b>	<b>14</b>	1744	1814	1844	1916	1946	2016	2046	2116
Churchill Street/Windsor Drive	0710	0838	0908	0945	1015	1045	1115	<b>45</b>	<b>15</b>	1745	1815	1845	1917	1947	2017	2047	2117
Wallsend High Street West/Forum	0717	0845	0915	0952	1022	1052	1122	<b>52</b>	<b>22</b>	1752	1822	1852	1924	1954	2024	2054	2124
<b>Appletree Gardens/Ivy Road</b>	0723	0851	0921	0958	1028	1058	1128	<b>58</b>	<b>28</b>	1758	1828	1858	1930	2000	2030	2100	2130
Byker Shields Road	B	0856	0926	1003	1033	1103	1133	<b>03</b>	<b>33</b>	1803	1833	1903	1935	2005	2035	2105	2135
<b>Newcastle Market Street East</b>	–	0902	0932	1009	1039	1109	1139	<b>09</b>	<b>39</b>	1809	1839	1909	1940	2010	2040	2110	2140
<b>Gateshead Interchange </b>	–	0908	0938	1015	1045	1115	1145	<b>15</b>	<b>45</b>	1815	1845	1915	1945	2015	2045	2115	2145

Service Number	1	1	1	1	1
<b>Whitley Bay Cemetery</b>	–	–	–	–	–
Whitley Bay Oxford Street	2118	2148	2218	2248	2318
Cullercoats John Street	2122	2152	2222	2252	2322
<b>Tynemouth Park Hotel Sea Life Centre</b>	2124	2154	2224	2254	2324
Tynemouth Front Street	2126	2156	2226	2256	2326
<b>North Shields West Percy Street</b>	2132	2202	2232	2302	2332
<b>Percy Main The Redburn</b>	2141	2211	2241	2311	2341
<b>Windsor Drive The Mauritania</b>	2146	2216	2246	2316	2346
Churchill Street/Windsor Drive	2147	2217	2247	2317	2347
Wallsend High Street West/Forum	2154	2224	–	–	–
Wallsend Metro 	–	–	2255	2325	2355
<b>Appletree Gardens/Ivy Road</b>	2200	2230	–	–	–
Byker Shields Road	2205	2235	–	–	–
<b>Newcastle Market Street East</b>	2210	2240	–	–	–
<b>Gateshead Interchange </b>	2215	2245	–	–	–

Explanation of codes:

B – This journey continues to Byker, Shields Road/Henley Street and arrives at 0727.

C – This journey continues to Newcastle Central Station (arriving 0549) via John Dobson St, Blackett St, Gallowgate, St Jame's Boulevard and Westgate Rd.

**Whitley Bay • North Shields • Wallsend • Byker • Newcastle • Gateshead **

**1**



