











Route: Ponteland Road, Newburn Road, Newburn High Street, Lemington Road, Northumberland Road, Tyne View, Scotswood Road, William Armstrong Drive, Scotswood Road, Plummer Street, Railway Street, Marlborough Crescent, Westmorland Road, Clayton Street West, Bewick Street, Neville Street, Grainger Street, Market Street, New Bridge Street, Byker Bridge, Shields Road, Fossway, Stotts Road, Shields Road, High Street, Station Road. Return via outward route reversed to Grainger Street, then via Westgate Road, Neville Street, then via outward route reversed.






Saturdays

	am	am	am	am	am	am
THROCKLEY Trading Estate	5.20	5.50	6.20	6.50	7.20	7.50
Throckley Roundabout	5.21	5.51	6.21	6.51	7.21	7.51
Newburn	5.25	5.55	6.25	6.55	7.25	7.55
Lemington	5.30	6.00	6.30	7.00	7.30	8.00
Scotswood Bridge	5.34	6.04	6.34	7.04	7.34	8.04
Newcastle Business Park	5.38	6.08	6.38	7.08	7.38	8.08
Central Station/Bewick Street 	5.44	6.14	6.44	7.14	7.44	8.14
Monument Market Street 	5.48	6.18	6.48	7.18	7.48	8.18
Newcastle Manors 	5.50	6.20	6.50	7.20	7.50	8.20
Byker 	5.53	6.23	6.53	7.23	7.53	8.23
Walkergate Fossway	5.59	6.29	6.59	7.29	7.59	8.29
Wallsend Town Centre	6.04	6.34	7.04	7.34	8.04	8.34
WALLSEND Metro 	6.05	6.35	7.05	7.35	8.05	8.35






Sundays

	am	am	am	am	am	am	am	am
THROCKLEY Trading Estate	—	6.20	7.00	7.40	8.10	8.40	9.10	9.40
Throckley Roundabout	—	6.21	7.01	7.41	8.11	8.41	9.11	9.41
Newburn	—	6.25	7.05	7.45	8.15	8.45	9.15	9.45
Lemington		6.30	7.10	7.50	8.20	8.50	9.20	9.50
Scotswood Bridge	6.11	6.34	7.14	7.54	8.24	8.54	9.24	9.54
Newcastle Business Park	6.15	6.38	7.18	7.58	8.28	8.58	9.28	9.58
Central Station/Bewick Street 	6.21	6.44	7.24	8.04	8.34	9.04	9.34	10.04
Monument Market Street 	6.25	6.48	7.28	8.08	8.38	9.08	9.38	10.08
Newcastle Manors 	6.27	6.50	7.30	8.10	8.40	9.10	9.40	10.10
Byker 	6.30	6.53	7.33	8.13	8.43	9.13	9.43	10.13
Walkergate Fossway	6.36	6.59	7.39	8.19	8.49	9.19	9.49	10.19
Wallsend Town Centre	6.41	7.04	7.44	8.24	8.54	9.24	9.54	10.24
WALLSEND Metro 	6.42	7.05	7.45	8.25	8.55	9.25	9.55	10.25

Saturdays

	am	am	am	am	am	am
WALLSEND Metro 	—	—	6.06	6.36	7.06	7.36
Wallsend Town Centre	—	—	6.07	6.37	7.07	7.37
Walkergate Fossway	5.12	—	6.12	6.42	7.12	7.42
Byker 	5.18	5.48	6.18	6.48	7.18	7.48
Newcastle Manors 	5.21	5.51	6.21	6.51	7.21	7.51
Monument Market Street 	5.23	5.53	6.23	6.53	7.23	7.53
Central Station/Neville Street 	5.27	5.57	6.27	6.57	7.27	7.57
Newcastle Business Park	5.33	6.03	6.33	7.03	7.33	8.03
Scotswood Bridge	5.37	6.07	6.37	7.07	7.37	8.07
Lemington	5.41	6.11	6.41	7.11	7.41	8.11
Newburn	5.46	6.16	6.46	7.16	7.46	8.16
Throckley Roundabout	5.47	6.17	6.47	7.17	7.47	8.17
THROCKLEY Trading Estate	5.48	6.18	6.48	7.18	7.48	8.18

Sundays

	am	am	am	am	am	am	am	am
WALLSEND Metro 	—	6.56	7.16	7.56	8.26	8.53	9.26	10.06
Wallsend Town Centre	—	6.57	7.17	7.57	8.27	8.57	9.27	10.07
Walkergate Fossway	6.28	7.08	7.28	8.08	8.38	9.08	9.38	10.18
Byker 	6.31	7.11	7.31	8.11	8.41	9.11	9.41	10.21
Newcastle Manors 	6.33	7.13	7.33	8.13	8.43	9.13	9.43	10.23
Monument Market Street 	6.37	7.17	7.37	8.17	8.47	9.17	9.47	10.27
Central Station/Neville Street 	6.38	7.18	7.38	8.18	8.47	9.18	9.48	—
Newcastle Business Park	6.43	7.23	7.43	8.23	8.53	9.23	9.53	—
Scotswood Bridge	6.47	7.27	7.47	8.27	8.57	9.27	9.57	—
Lemington	6.51	7.31	7.51	8.31	9.01	9.31	10.01	—
Newburn	6.56	7.36	7.56	8.36	9.06	9.36	10.06	—
Throckley Roundabout	6.57	7.37	7.57	8.37	9.07	9.37	10.07	—
THROCKLEY Trading Estate	6.58	7.38	7.58	8.38	9.08	9.38	10.08	—