

Newcastle • Gateshead • Low Fell • Chowdene Bank Wrekenton • Springwell Estate

24

Mondays to Fridays (except Public Holidays)

Newcastle Pilgrim Street	–	–	0825	0855		25	55		1625	1655	1725	1758
Gateshead Interchange M Stand L	0733	–	0836	0906	then	36	06		1636	1706	1736	1809
Low Fell The Ale Taster	0745	–	0848	0918	at	48	18		1648	1718	1748	1821
Allerdene Hertford	0748	0822	0851	0921	these	51	21	until	1651	1721	1751	1824
Harlow Green Bridge	0751	0825	0854	0924	mins.	54	24		1654	1724	1754	1827
Wrekenton High Street	0759	0833	0902	0932	past	02	32		1702	1732	1802	1835
Springwell Estate Aycliffe Avenue	0802	0836	0905	0935	each	05	35		1705	1735	1805	1838
Springwell Estate Whitehouse Crescent	0805	0839	0908	0938	hour	08	38		1708	1738	1808	1841

Saturdays

Newcastle Pilgrim Street	–	–	1025	1055		25	55		1625	1655	1725	1758
Gateshead Interchange M Stand L	0936	1006	1036	1106	then	36	06		1636	1706	1736	1809
Low Fell The Ale Taster	0948	1018	1048	1118	at	48	18		1648	1718	1748	1821
Allerdene Hertford	0951	1021	1051	1121	these	51	21	until	1651	1721	1751	1824
Harlow Green Bridge	0954	1024	1054	1124	mins.	54	24		1654	1724	1754	1827
Wrekenton High Street	1002	1032	1102	1132	past	02	32		1702	1732	1802	1835
Springwell Estate Aycliffe Avenue	1005	1035	1105	1135	each	05	35		1705	1735	1805	1838
Springwell Estate Whitehouse Crescent	1008	1038	1108	1138	hour	08	38		1708	1738	1808	1841

Explanation of codes:

W – This journey operates a full loop of Whitehouse Crescent.

No Service on Sundays or Public Holidays.

Springwell Estate • Wrekenton • Chowdene Bank • Low Fell Gateshead • Newcastle

24

Mondays to Fridays (except Public Holidays)

Code	W	W	W												
Springwell Estate Whitehouse Crescent	0658	0728	0758	0833	0903	0933		03	33		1703	1733	1803	1833	1903
Springwell Estate Aycliffe Avenue	0700	0730	0800	0835	0905	0935	then	05	35		1705	1735	1805	1835	1905
Wrekenton High Street	0704	0734	0804	0839	0909	0939	at	09	39		1709	1739	1809	1839	1909
Harlow Green Bridge	0711	0741	0811	0846	0916	0946	these	16	46	until	1716	1746	1816	1846	1916
Allerdene Hertford	0714	0744	0814	0849	0919	0949	mins.	19	49		1719	1749	1819	1849	1919
Low Fell The Ale Taster	0716	0746	0816	0851	0921	0951	past	21	51		1721	1751	1821	1851	1921
Gateshead Interchange M Stand N	0727	0757	0827	0902	0932	1002	each	32	02		1732	1802	1832	1902	1932
Newcastle Pilgrim Street	0736	0806	0836	0911	0941	1011	hour	41	11		1741	1811	–	–	–

Saturdays

Code	W	W	W	W											
Springwell Estate Whitehouse Crescent	0637	0707	0737	0833	0903	0933		03	33		1703	1733	1803	1833	1903
Springwell Estate Aycliffe Avenue	0639	0709	0739	0835	0905	0935	then	05	35		1705	1735	1805	1835	1905
Wrekenton High Street	0643	0713	0743	0839	0909	0939	at	09	39		1709	1739	1809	1839	1909
Harlow Green Bridge	0650	0720	0750	0846	0916	0946	these	16	46	until	1716	1746	1816	1846	1916
Allerdene Hertford	0653	0723	0753	0849	0919	0949	mins.	19	49		1719	1749	1819	1849	1919
Low Fell The Ale Taster	0655	0725	0755	0851	0921	0951	past	21	51		1721	1751	1821	1851	1921
Gateshead Interchange M Stand N	0705	0735	0805	0902	0932	1002	each	32	02		1732	1802	1832	1902	1932
Newcastle Pilgrim Street	–	0742	0812	0911	0941	1011	hour	41	11		1741	1811	–	–	–

Explanation of codes:

W – This journey operates a full loop of Whitehouse Crescent.

Mondays to Fridays (except Public Holidays)

Service Number	27A	27	27A	27	27A	27	27A	27	27A	27	27A	27	27A	27	27A	27	27A	27	
Heworth Metro Stand A	-	0647	-	-	-	-	-	0817	-	0852	-	0922	-	0952	-	-	-	-	-
Leam Lane Estate Fewster Square	-	0653	-	-	-	-	-	0823	-	0858	-	0928	-	0958	-	-	-	-	-
Springwell Estate Wallace Gdns	-	0657	-	0727	-	0757	-	0827	-	0902	-	0932	-	1002	-	-	-	-	-
Springwell Estate Whitehouse Crescent	0644	-	0705	-	0740	-	0810	-	0845	-	0915	-	0945	-	-	-	-	-	-
Springwell Estate Aycliffe Avenue	0647	-	0708	-	0743	-	0813	-	0848	-	0918	-	0948	-	-	-	-	-	-
Wrekenton High Street	0650	0703	0711	0733	0746	0803	0816	0833	0851	0908	0921	0938	0951	1008	-	-	-	-	-
Harlow Green Bridge	0656	-	0718	-	0753	-	0823	-	0858	-	0928	-	0958	-	-	-	-	-	-
Low Fell Lyndhurst	0658	-	0720	-	0755	-	0825	-	0900	-	0930	-	1000	-	-	-	-	-	-
Easedale Gardens/Troutbeck Gardens	-	0706	-	0736	-	0806	-	0836	-	0911	-	0941	-	1011	-	-	-	-	-
Kells Lane/Beacon Lough Road	-	0709	-	0739	-	0809	-	0839	-	0914	-	0944	-	1014	-	-	-	-	-
Dryden Road/Valley Drive	0702	0714	0725	0744	0800	0814	0830	0844	0905	0919	0935	0949	1005	1019	-	-	-	-	-
Gateshead Library	-	0717	-	0747	-	0817	-	0847	-	0922	-	0952	-	1022	-	-	-	-	-
Gateshead Interchange Stand N	0708	0722	0732	0752	0807	0822	0837	0852	0912	0927	0942	0957	1012	1027	-	-	-	-	-
Newcastle Pilgrim Street	0716	0731	0741	0801	0816	0831	0846	0901	0921	0936	0951	1006	1021	1036	-	-	-	-	-
Newcastle New Bridge Street	-	-	-	-	-	-	-	-	-	-	-	-	-	-	-	-	-	-	-

then at these mins. past each hour

Service Number	27A	27	27A	27	27A	27	27A	27	27A	27	27A	27	27A	27	27A	27	27A	27	
Heworth Metro Stand A	-	1622	-	1652	-	1722	-	1752	-	1829	1857	-	-	-	-	-	-	-	-
Leam Lane Estate Fewster Square	-	1628	-	1658	-	1728	-	1758	-	1835	1903	-	-	-	-	-	-	-	-
Springwell Estate Wallace Gdns	-	1632	-	1702	-	1732	-	1802	-	1839	1907	-	-	-	-	-	-	-	-
Springwell Estate Whitehouse Crescent	1615	-	1645	-	1715	-	1745	-	1815	-	-	-	-	-	-	-	-	-	-
Springwell Estate Aycliffe Avenue	1618	-	1648	-	1718	-	1748	-	1818	-	-	-	-	-	-	-	-	-	-
Wrekenton High Street	1621	1638	1651	1708	1724	1738	1751	1808	1821	1844	1912	1944	2012	2044	2112	2144	2212	2244	-
Harlow Green Bridge	1628	-	1658	-	1731	-	1758	-	1828	-	1919	-	2019	-	2119	-	2219	-	-
Low Fell Lyndhurst	1630	-	1700	-	1733	-	1800	-	1830	-	1920	-	2020	-	2120	-	2220	-	-
Easedale Gardens/Troutbeck Gardens	-	1641	-	1711	-	1741	-	1811	-	1846	-	1946	-	2046	-	2146	-	2246	-
Kells Lane/Beacon Lough Road	-	1644	-	1714	-	1744	-	1814	-	1849	-	1949	-	2049	-	2149	-	2249	-
Dryden Road/Valley Drive	1635	1649	1705	1719	1738	1749	1805	1819	1835	1853	1924	1953	2024	2053	2124	2153	2224	2253	-
Gateshead Library	-	1652	-	1722	-	1752	-	1822	-	1855	-	1955	-	2055	-	2155	-	2255	-
Gateshead Interchange Stand N	1642	1657	1712	1727	1745	1757	1812	1827	1842	1859	1929	1959	2029	2059	2129	2159	2229	2259	-
Newcastle Pilgrim Street	1651	1706	1721	1736	1754	1806	-	1836	-	-	-	-	-	-	-	-	-	-	-
Newcastle New Bridge Street	-	-	-	-	-	-	-	-	-	1905	1935	2005	2035	2105	2135	2205	2235	2305	-

Service Number	27A	27
Heworth Metro Stand A	-	-
Leam Lane Estate Fewster Square	-	-
Springwell Estate Wallace Gdns	-	-
Springwell Estate Whitehouse Crescent	-	-
Springwell Estate Aycliffe Avenue	-	-
Wrekenton High Street	2312	2344
Harlow Green Bridge	2319	-
Low Fell Lyndhurst	2320	-
Easedale Gardens/Troutbeck Gardens	-	2346
Kells Lane/Beacon Lough Road	-	2349
Dryden Road/Valley Drive	2324	2353
Gateshead Library	-	2355
Gateshead Interchange Stand N	2329	2359
Newcastle Pilgrim Street	-	-
Newcastle New Bridge Street	-	-



The journeys at 0644, 0705 and 0740 from Springwell Estate operate a full loop of Whitehouse Crescent.

Saturdays

Service Number	27	27	27	27	27A	27	27A	27	27A	27	27A	27	27A	27	27A	27	27A	
Heworth Metro Stand A	0652	0722	0752	0822	-	0852	-	0922	-	0952	-	-	-	-	-	-	-	-
Leam Lane Estate Fewster Square	0658	0728	0758	0828	-	0858	-	0928	-	0958	-	-	-	-	-	-	-	-
Springwell Estate Wallace Gdns	0702	0732	0802	0832	-	0902	-	0932	-	1002	-	-	-	-	-	-	-	-
Springwell Estate Whitehouse Crescent	-	-	-	-	0845	-	0915	-	0945	-	-	-	-	-	-	-	-	-
Springwell Estate Aycliffe Avenue	-	-	-	-	0848	-	0918	-	0948	-	-	-	-	-	-	-	-	-
Wrekenton High Street	0707	0737	0808	0838	0851	0908	0921	0938	0951	1008	-	-	-	-	-	-	-	-
Harlow Green Bridge	-	-	-	-	0858	-	0928	-	0958	-	-	-	-	-	-	-	-	-
Low Fell Lyndhurst	-	-	-	-	0900	-	0930	-	1000	-	-	-	-	-	-	-	-	-
Easedale Gardens/Troutbeck Gardens	0709	0739	0811	0841	-	0911	-	0941	-	1011	-	-	-	-	-	-	-	-
Kells Lane/Beacon Lough Road	0712	0742	0814	0844	-	0914	-	0944	-	1014	-	-	-	-	-	-	-	-
Dryden Road/Valley Drive	0716	0746	0819	0849	0905	0919	0935	0949	1005	1019	-	-	-	-	-	-	-	-
Gateshead Library	0719	0749	0822	0852	-	0922	-	0952	-	1022	-	-	-	-	-	-	-	-
Gateshead Interchange Stand N	0723	0753	0827	0857	0912	0927	0942	0957	1012	1027	-	-	-	-	-	-	-	-
Newcastle Pilgrim Street	0729	0759	0836	0906	0921	0936	0951	1006	1021	1036	-	-	-	-	-	-	-	-
Newcastle New Bridge Street	-	-	-	-	-	-	-	-	-	-	-	-	-	-	-	-	-	-


then at these mins. past each hour

until

Service Number	27	27A	27	27A	27	27A	27	27A	27	27A	27	27A	27	27A	27	27A	27
Heworth Metro  Stand A	1652	–	1722	–	1752	–	1829	1857	–	–	–	–	–	–	–	–	–
Leam Lane Estate Fewster Square	1658	–	1728	–	1758	–	1835	1903	–	–	–	–	–	–	–	–	–
Springwell Estate Wallace Gdns	1702	–	1732	–	1802	–	1839	1907	–	–	–	–	–	–	–	–	–
Springwell Estate Whitehouse Crescent	–	1715	–	1745	–	1815	–	–	–	–	–	–	–	–	–	–	–
Springwell Estate Aycliffe Avenue	–	1718	–	1748	–	1818	–	–	–	–	–	–	–	–	–	–	–
Wrekenton High Street	1708	1724	1738	1751	1808	1821	1844	1912	1944	2012	2044	2112	2144	2212	2244	2312	2344
Harlow Green Bridge	–	1731	–	1758	–	1828	–	1919	–	2019	–	2119	–	2219	–	2319	–
Low Fell Lyndhurst	–	1733	–	1800	–	1830	–	1920	–	2020	–	2120	–	2220	–	2320	–
Easedale Gardens/Troutbeck Gardens	1711	–	1741	–	1811	–	1846	–	1946	–	2046	–	2146	–	2246	–	2346
Kells Lane/Beacon Lough Road	1714	–	1744	–	1814	–	1849	–	1949	–	2049	–	2149	–	2249	–	2349
Dryden Road/Valley Drive	1719	1738	1749	1805	1819	1835	1853	1924	1953	2024	2053	2124	2153	2224	2253	2324	2353
Gateshead Library	1722	–	1752	–	1822	–	1855	–	1955	–	2055	–	2155	–	2255	–	2355
Gateshead Interchange  Stand N	1727	1745	1757	1812	1827	1842	1859	1929	1959	2029	2059	2129	2159	2229	2259	2329	2359
Newcastle Pilgrim Street	1736	1754	1806	–	1836	–	–	–	–	–	–	–	–	–	–	–	–
Newcastle New Bridge Street	–	–	–	–	–	–	1905	1935	2005	2035	2105	2135	2205	2235	2305	–	–

The journeys at 0845, 0915 and 0945 from Springwell Estate operate a full loop of Whitehouse Crescent.

Sundays (and Public Holidays)

Service Number	27	27A	27	27A	27	27A	27	27A	27	
Wrekenton High Street Stand A	0944	1012	1044	12	44	2212	2244	2312	2344	
Harlow Green Bridge	–	1019	– then	19	–	2219	–	2319	–	
Low Fell Lyndhurst	–	1020	– at	20	–	2220	–	2320	–	
Easedale Gardens/Troutbeck Gardens	0946	–	1046 these	–	46	–	2246	–	2346	
Kells Lane/Beacon Lough Road	0949	–	1049 mins.	–	49	until	–	2249	–	2349
Dryden Road/Valley Drive	0953	1024	1053 past	24	53	2224	2253	2324	2353	
Gateshead Library	0955	–	1055 each	–	55	–	2255	–	2355	
Gateshead Interchange  Stand N	0959	1029	1059 hour	29	59	2229	2259	2329	2359	
Newcastle New Bridge Street	1005	1035	1105	35	05	2235	2305	–	–	

Service 24 outward via Springwell Estate Aycliffe Crescent (clockwise loop), Aycliffe Avenue, Medomsley Gardens, Lanchester Avenue, B1296, Springwell Road, Springwell Avenue, Wrekenton High Street Bus Link, Link Road, Easedale Gardens, Waverley Road, Harlow Green Lane, Hertford, Chowdene Bank, Low Fell Durham Road, A167, Gateshead Durham Road, High West Street, High Street, Jackson Street, Gateshead Interchange, Prince Consort Road, Askew Road, Wellington Street, Hills Street, Tyne Bridge, Newcastle Central Motorway (A167M), Market Street, John Dobson Street, New Bridge Street, Pilgrim Street.

Service 27 from Heworth Interchange, Shields Road, Sunderland Road, High Heworth Lane, High Lanes, Grange Crescent, Meresyde, Fewster Square, Cotemedede, Leam Lane, Springwell Estate Aycliffe Avenue, Medomsley Gardens, Lanchester Avenue, Springwell Road, Springwell Avenue, Wrekenton High Street Bus Link, Link Road, Easedale Gardens, Beacon Lough Road, Low Fell Kells Lane, Dryden Road, Gateshead Durham Road, Prince Consort Road, Arthur Street, High Street, Jackson Street, Gateshead Interchange, Prince Consort Road, Askew Road, Wellington Street, Hills Street, Tyne Bridge, Newcastle Central Motorway (A167M), Market Street, John Dobson Street, New Bridge Street, Pilgrim Street.(A167M), Market Street, John Dobson Street, Pilgrim Street.

Service 27A from via Springwell Estate Aycliffe Crescent (clockwise loop), Aycliffe Avenue, Medomsley Gardens, Lanchester Avenue, B1296, Springwell Road, Springwell Avenue, Wrekenton High Street Bus Link, Link Road, Easedale Gardens, Waverley Road, Harlow Green Lane, slip road, A167, Low Fell Durham Road, Kells Lane, Dryden Road, Gateshead Durham Road, High West Street, High Street, Jackson Street, Gateshead Interchange, Prince Consort Road, Askew Road, Wellington Street, Hills Street, Tyne Bridge, Newcastle Central Motorway (A167M), Market Street, John Dobson Street, Pilgrim Street.