

SUNDERLAND - JARROW - NORTH SHIELDS - BLYTH
SUNDERLAND - JARROW - WALLSEND - CRAMLINGTON

EASY ACCESS 310
EASY ACCESS 319

Service 310: Sunderland Interchange, Mary Street, Albion Place, Vine Place, Holmeside, Fawcett Street, High Street West, Bedford Street, West Wear Street, Wearmouth Bridge, North Bridge Street, Newcastle Road, Sunderland Road, Front Street, Western Terrace, Addison Road, Rectory Bank, North Road, Hedworth Lane, Calf Close Lane, York Avenue, Bede Burn Road, Surrey Street, Park Road, Albert Road, Ellison Street, Station Street, Jarrow Bus Station, Sheldon Street, Ellison Street, Albert Road, Howard Street, Tyne Tunnel, Howdon Road, Howdon by-pass, Howdon Road, Nelson Street, St Johns Terrace, Howdon Road, Coble Dene, Howdon Road, Prudhoe Street, Saville Street West, Rudyerd Street, Wellington Street, Bedford Street, Saville Street, Howard Street, Northumberland Square, Upper Norfolk Street, Albion Road, Linskill Terrace, King Edward Road, The Broadway, Marden Road South, Park Avenue, Park Road, The Links, Blyth Road, Beresford Road, Links Road, Wensleydale Terrace, Belgrave Crescent, Ridley Avenue, Bridge Street, Blyth Bus Station. Return via Blyth Bus Station, Bridge Street, Bath Terrace, Park View, Belgrave Crescent then as reverse of above route to The Links then via Promenade Avenue, Park Avenue, Marden Road then as reverse of above route to Albion Road, Northumberland Square, West Percy Street, Nile Street, Railway Terrace, Rudyerd Street, Saville Street West, Prudhoe Street then as reverse of above route to Albert Road then via Park Road, Kent Street, Bede Burn Road then as reverse of above route to West Wear Street then via Bedford Street, High Street West, John Street, Borough Road, Holmeside, Vine Place, Stockton Road, Sunderland Interchange.

Service 319: Sunderland Park Lane Interchange, Mary Street, Albion Place, Holmeside, Fawcett Street, High Street West, Bedford Street, West Wear Street, Wearmouth Bridge, North Bridge Street, Newcastle Road, Sunderland Road, Front Street, Western Terrace, Addison Road, North Road, Hedworth Lane, Calf Close Lane, York Avenue, Bede Burn Road, Surrey Street, Park Road, Albert Road, Ellison Street, Station Street, Jarrow Bus Station, Sheldon Street, Ellison Street, Albert Road, Howard Street, Tyne Tunnel, Tyne View Terrace, Bewicke Street, Bewicke Road, Howdon Lane, Tynemouth Road, Rosehill, Church Bank, High Street East, Station Road, Whitley Road, Station Road, Station Road North, Forest Hall Road, Great Lime Road, Southgate, East Bailey, Citadel East, Killingworth Bus Station, Citadel East, East Bailey, West Bailey, Station Road, Front Street, Burradon Road, Weetslade Road, Market Street, Dudley Lane to Cramlington Shopping Centre. Return via Cramlington Shopping Centre Dudley Lane, then as reverse of outward route to Tyne Tunnel then Howard Street, Ellison Street, Jarrow Bus Station, Sheldon Street, Albert Road, Park Road, Kent Street, Bede Burn Road, York Avenue then as reverse of outward route to Wearmouth Bridge then West Wear Street, Bedford Street, John Street, Borough Road, Holmeside, Vine Place, Stockton Road, Sunderland Park Lane Interchange.

Monday to Saturdays (Except Public Holidays)

Service Number	319	319	319	319	310	310	319	319	319	319	319	319	319	310	319	319	319
Codes	NS	NS	E	NS	S	NS	S	NS	E	NS	G	G	S	NS	S	NS	S
	am	am	am	am	am	am	am	am	am	am	am	am	am	am	am	am	am

SUNDERLAND Interchange	—	5.36	6.07	6.12	—	—	—	6.44	7.05	7.10	7.35	7.43	7.50	8.10	8.25	—	8.40
Fulwell The Grange	—	5.46	6.15	6.22	—	—	—	6.54	7.16	7.20	7.48	7.53	8.03	8.23	8.38	—	8.53
East Boldon Blacks Corner	—	5.51	6.20	6.27	—	—	6.50	6.59	7.21	7.25	7.53	7.58	8.08	8.28	8.43	8.43	8.58
Boldon Asda	—	5.58	6.27	6.34	—	—	6.57	7.06	7.28	7.32	8.00	8.05	8.15	8.35	8.50	8.50	9.05
Jarrow Bus Station	—	6.15	6.42	6.50	—	—	7.14	7.23	7.45	7.49	8.17	8.22	8.30	8.52	9.05	9.05	9.22
Jarrow Morrisons	—	—	—	—	—	—	—	—	—	—	—	—	8.40	—	9.10	9.10	—
East Howdon	—	—	—	—	—	—	—	—	—	—	—	—	—	9.01	—	—	—
Percy Main Village	—	—	—	—	—	—	—	—	—	—	—	—	—	9.05	—	—	—
Royal Quays Wet 'n' Wild	—	—	—	—	—	—	—	—	—	—	—	—	—	9.07	—	—	—
North Shields Bedford Street	—	—	—	—	—	—	—	—	—	—	—	—	—	9.16	—	—	—
Tynemouth Holy Saviours	—	—	—	—	—	—	—	—	—	—	—	—	—	9.23	—	—	—
Whitley Bay Park Avenue	—	—	—	—	7.25	7.30	—	—	—	—	—	—	—	9.30	—	—	—
Whitley Bay Holiday Park	—	—	—	—	7.31	7.36	—	—	—	—	—	—	—	9.36	—	—	—
Old Hartley Square	—	—	—	—	7.34	7.39	—	—	—	—	—	—	—	9.39	—	—	—
Seaton Sluice Avenue Roundabout	—	—	—	—	7.37	7.42	—	—	—	—	—	—	—	9.42	—	—	—
BLYTH Bus Station	—	—	—	—	7.45	7.50	—	—	—	—	—	—	—	9.50	—	—	—
Tyne Tunnel Tyne View Terrace	—	6.23	6.51	6.58	—	—	7.22	7.31	7.53	7.57	8.27	8.32	—	—	—	—	9.32
Howdon Metro	—	6.25	6.54	7.00	—	—	7.25	7.33	7.56	7.59	8.30	8.35	—	—	—	—	9.35
Howdon Lane/Tynemouth Road	—	6.26	6.55	7.01	—	—	7.26	7.34	7.57	8.00	8.31	8.36	—	—	—	—	9.36
Wallsend Forum	5.55	6.35	7.07	7.10	—	—	7.36	7.48	8.06	8.09	8.46	8.46	—	—	—	—	9.46
Benton Metro	6.03	6.43	7.16	7.18	—	—	7.45	7.56	—	—	8.55	8.55	—	—	—	—	9.55
Killingworth Bus Station	6.11	6.51	7.25	7.26	—	—	7.54	8.04	—	—	9.04	9.04	—	—	—	—	10.04
Dudley Hotel	6.21	7.01	7.35	—	—	—	8.04	8.14	—	—	9.14	9.14	—	—	—	—	10.14
CRAMLINGTON Manor Walks	6.27	7.07	7.42	—	—	—	8.10	8.20	—	—	9.20	9.20	—	—	—	—	10.20

Continued

Sample Fares

Wallsend to Killingworth Town Centre

£1.30 Single £2.30 Return

Wallsend to Sunderland

£2 Single

£3 Day Ticket

North Shields to Sunderland

Monday to Saturdays cont'd

Service Number Codes	319 am	310	319 am	319 am	319 am	310	319 am	319 pm	319 pm	319 pm	310 SDO	310 SSH	319 am	319 pm	319 pm	319 pm
SUNDERLAND Interchange	8.55	10	25	40	55	1.10	1.25	1.40	1.55	2.10	2.10	2.25	2.40	2.55	3.10	
Fulwell The Grange	9.08	23	38	53	08	1.23	1.38	1.53	2.08	2.23	2.23	2.38	2.53	3.08	3.23	
East Boldon Blacks Corner	9.13	28	43	58	13	1.28	1.43	1.58	2.13	2.28	2.28	2.43	2.58	3.13	3.28	
Boldon Asda	9.20	35	50	05	20	1.35	1.50	2.05	2.20	2.35	2.35	2.50	3.05	3.20	3.35	
Jarrow Bus Station	9.35	52	05	22	35	1.52	2.05	2.22	2.35	2.52	2.52	3.05	3.22	3.35	3.52	
Jarrow Morrisons	9.40	—	10	—	40	—	2.10	—	2.40	—	—	3.10	—	3.40	—	
East Howdon	—	01	—	—	—	2.01	—	—	—	3.01	3.01	—	—	—	4.01	
Percy Main Village	—	05	—	—	—	2.05	—	—	—	3.05	3.05	—	—	—	4.05	
Royal Quays Wet'n'Wild	—	07	—	—	—	2.07	—	—	—	3.07	3.07	—	—	—	4.07	
North Shields Bedford Street	—	then	16	—	—	2.16	—	—	—	3.14	3.16	—	—	—	4.16	
Tynemouth Holy Saviours	—	at	23	—	—	2.23	—	—	—	—	3.23	—	—	—	4.23	
Whitley Bay Park Avenue	—	these	30	—	—	until	2.30	—	—	—	3.30	—	—	—	4.30	
Whitley Bay Holiday Park	—	mins.	36	—	—	—	2.36	—	—	—	3.36	—	—	—	4.36	
Old Hartley Square	—	past	39	—	—	—	2.39	—	—	—	3.39	—	—	—	4.39	
Seaton Sluice Avenue Roundabout	—	each	42	—	—	—	2.42	—	—	—	3.42	—	—	—	4.42	
BLYTH Bus Station	—	hour	50	—	—	—	2.50	—	—	—	3.50	—	—	—	4.50	
Tyne Tunnel Tyne View Terrace	—	—	—	32	—	—	—	2.32	—	—	—	—	—	3.32	—	
Howdon Metro	—	—	—	35	—	—	—	2.35	—	—	—	—	—	3.35	—	
Howdon Lane/Tynemouth Road	—	—	—	36	—	—	—	2.36	—	—	—	—	—	3.36	—	
Wallsend Forum	—	—	—	46	—	—	—	2.46	—	—	—	—	—	3.46	—	
Benton Metro	—	—	—	55	—	—	—	2.55	—	—	—	—	—	3.55	—	
Killingworth Bus Station	—	—	—	04	—	—	—	3.04	—	—	—	—	—	4.04	—	
Dudley Hotel	—	—	—	14	—	—	—	3.14	—	—	—	—	—	4.14	—	
CRAMLINGTON Manor Walks	—	—	—	20	—	—	—	3.20	—	—	—	—	—	4.20	—	

Service Number Codes	319 am	319 pm	319 pm	310 pm	319 pm	319 NS D	319 pm	319 pm	310 pm	319 pm	319 pm	319 pm	310 pm	319 pm	310 pm	319 pm	310 pm
SUNDERLAND Interchange	3.25	3.40	3.55	4.10	4.25	—	4.40	4.55	5.10	5.25	5.40	5.55	6.10	6.40	7.10	7.40	8.10
Fulwell The Grange	3.38	3.53	4.08	4.23	4.38	—	4.53	5.08	5.23	5.38	5.53	6.08	6.21	6.50	7.20	7.50	8.20
East Boldon Blacks Corner	3.43	3.58	4.13	4.28	4.43	—	4.58	5.13	5.28	5.43	5.58	6.13	6.26	6.55	7.25	7.55	8.25
Boldon Asda	3.50	4.05	4.20	4.35	4.50	—	5.05	5.20	5.35	5.50	6.05	6.20	6.33	7.02	7.32	8.02	8.32
Jarrow Bus Station	4.05	4.22	4.35	4.52	5.05	—	5.22	5.35	5.52	6.05	6.22	6.35	6.50	7.18	7.47	8.18	8.47
Jarrow Morrisons	4.10	—	4.40	—	5.10	—	—	—	—	—	—	—	—	—	—	—	—
East Howdon	—	—	—	5.01	—	—	—	—	6.01	—	—	—	—	—	—	—	—
Percy Main Village	—	—	—	5.05	—	—	—	—	6.05	—	—	—	—	—	—	—	—
Royal Quays Wet'n'Wild	—	—	—	5.07	—	—	—	—	6.07	—	—	—	—	—	—	—	—
North Shields Bedford Street	—	—	—	5.16	—	—	—	—	6.16	—	—	—	—	—	—	—	—
Tynemouth Holy Saviours	—	—	—	5.23	—	—	—	—	6.23	—	—	—	—	—	—	—	—
Whitley Bay Park Avenue	—	—	—	5.30	—	—	—	—	6.30	—	—	—	—	—	—	—	—
Whitley Bay Holiday Park	—	—	—	5.36	—	—	—	—	—	—	—	—	—	—	—	—	—
Old Hartley Square	—	—	—	5.39	—	—	—	—	—	—	—	—	—	—	—	—	—
Seaton Sluice Avenue Roundabout	—	—	—	5.42	—	—	—	—	—	—	—	—	—	—	—	—	—
BLYTH Bus Station	—	—	—	5.50	—	—	—	—	—	—	—	—	—	—	—	—	—
Tyne Tunnel Tyne View Terrace	—	4.32	—	—	—	—	5.32	—	—	—	6.32	—	—	7.26	—	8.26	—
Howdon Metro	—	4.35	—	—	—	—	5.35	—	—	—	6.35	—	—	7.28	—	8.28	—
Howdon Lane/Tynemouth Road	—	4.36	—	—	—	—	5.36	—	—	—	6.36	—	—	7.29	—	8.29	—
Wallsend Forum	—	4.46	—	—	—	5.13	5.46	—	—	—	6.46	—	—	7.36	—	8.36	—
Benton Metro	—	4.55	—	—	—	5.26	5.55	—	—	—	6.55	—	—	7.44	—	8.44	—
Killingworth Bus Station	—	5.04	—	—	—	5.35	6.04	—	—	—	7.03	—	—	7.52	—	8.52	—
Dudley Hotel	—	5.14	—	—	—	5.45	6.14	—	—	—	—	—	—	—	—	—	—
CRAMLINGTON Manor Walks	—	5.20	—	—	—	—	6.20	—	—	—	—	—	—	—	—	—	—

Continued

Monday to Saturdays cont'd

Service Number	319 pm	310 pm	319 pm	310 pm	310 pm	310 pm
SUNDERLAND Interchange	8.40	9.10	9.40	10.10	10.40	11.10
Fulwell The Grange	8.50	9.20	9.50	10.20	10.50	11.20
East Boldon Blacks Corner	8.55	9.25	9.55	10.25	10.55	11.25
Boldon Asda	9.02	9.32	10.02	10.32	11.02	11.32
Jarrow Bus Station	9.18	9.47	10.18	10.47	11.18	11.48
East Howdon	—	—	—	—	11.26	11.56
Percy Main Village	—	—	—	—	11.29	11.59
Tyne Tunnel Tyne View Terrace	9.26	—	10.26	—	—	—
Howdon Metro	9.28	—	10.28	—	—	—
Howdon Lane/Tynemouth Road	9.29	—	10.29	—	—	—
Wallsend Forum	9.36	—	10.36	—	—	—
Benton Metro	9.44	—	10.44	—	—	—
KILLINGWORTH Bus Station	9.52	—	10.52	—	—	—

Explanation of codes:

A: This journey operates via DSS Whitley Road (Tyneview Park) at 5.24am.

C: Through passengers change buses at Wallsend Metro.

D: This journey commences from Wallsend Metro at 5.12pm and operates via DSS Tyneview Park at 5.24pm.

E: This journey operates via Wallsend Metro.

G: This journey terminates at Wallsend Metro not the Forum.

SUNDERLAND - JARROW - NORTH SHIELDS - BLYTH SUNDERLAND - JARROW - WALLSEND - CRAMLINGTON

EASY ACCESS 310

EASY ACCESS 319

Sundays (And Public Holidays)






Service Number	319 am	310 am	319 am	310 am	319 am	310	319	310 pm	319 pm	310 pm	319 pm	310 pm	319 pm	310 pm	319 pm
SUNDERLAND Interchange	9.21	—	—	10.10	10.40	10	40	3.10	3.40	4.10	4.40	5.10	5.40	6.10	6.40
Fulwell The Grange	9.32	—	—	10.21	10.51	21	51	3.21	3.51	4.21	4.51	5.21	5.50	6.20	6.50
East Boldon Blacks Corner	9.37	—	—	10.26	10.56	26	56	3.26	3.56	4.26	4.56	5.26	5.55	6.25	6.55
Boldon Asda	9.44	—	—	10.33	11.03	33	03	3.33	4.03	4.33	5.03	5.33	6.02	6.32	7.02
Jarrow Bus Station	9.59	—	—	10.51	11.21	51	21	3.51	4.21	4.51	5.21	5.51	6.18	6.47	7.18
East Howdon	—	—	—	10.59	—	59	—	3.59	—	4.59	—	5.59	—	—	—
Percy Main Village	—	—	—	11.03	—	03	—	4.03	—	5.03	—	6.03	—	—	—
Royal Quays Wet'n'Wild	—	—	—	11.05	—	05	—	4.05	—	5.05	—	6.05	—	—	—
North Shields Bedford Street	—	10.20	—	11.13	—	then	13	—	—	5.13	—	6.11	—	—	—
Tynemouth Holy Saviours	—	10.27	—	11.20	—	at	20	—	—	5.20	—	—	—	—	—
Whitley Bay Park Avenue	—	10.34	—	11.27	—	these	27	—	until	5.27	—	—	—	—	—
Whitley Bay Holiday Park	—	10.40	—	11.33	—	mins.	33	—	—	5.33	—	—	—	—	—
Old Hartley Square	—	10.43	—	11.36	—	past	36	—	—	5.36	—	—	—	—	—
Seaton Sluice Avenue Roundabout	—	10.46	—	11.39	—	each	39	—	—	5.39	—	—	—	—	—
BLYTH Bus Station	—	10.54	—	11.47	—	hour	47	—	—	5.47	—	—	—	—	—
Tyne Tunnel Tyne View Terrace	10.07	—	—	11.31	—	—	31	—	4.31	—	5.31	—	6.26	—	7.26
Howdon Metro	10.10	—	—	11.34	—	—	34	—	4.34	—	5.34	—	6.28	—	7.28
Howdon Lane/Tynemouth Road	10.11	—	—	11.35	—	—	35	—	4.35	—	5.35	—	6.29	—	7.29
Wallsend Forum	10.20	—	10.44	—	11.44	—	44	—	4.44	—	5.44	—	6.36	—	7.36
Benton Metro	10.29	—	10.53	—	11.53	—	53	—	4.53	—	5.53	—	6.44	—	7.44
Killingworth Bus Station	10.38	—	11.02	—	12.02	—	02	—	5.02	—	6.02	—	6.52	—	7.52
Dudley Hotel	—	—	11.12	—	12.12	—	12	—	5.12	—	—	—	—	—	—
CRAMLINGTON Manor Walks	—	—	11.18	—	12.18	—	18	—	5.18	—	—	—	—	—	—







Service Number	310 pm	319 pm	310 pm	319 pm	310 pm	319 pm	310 pm	310 pm	310 pm
SUNDERLAND Interchange	7.10	7.40	8.10	8.40	9.10	9.40	10.10	10.40	11.10
Fulwell The Grange	7.20	7.50	8.20	8.50	9.20	9.50	10.20	10.50	11.20
East Boldon Blacks Corner	7.25	7.55	8.25	8.55	9.25	9.55	10.25	10.55	11.25
Boldon Asda	7.32	8.02	8.32	9.02	9.32	10.02	10.32	11.02	11.32
Jarrow Bus Station	7.47	8.18	8.47	9.18	9.47	10.18	10.47	11.18	11.48
East Howdon	—	—	—	—	—	—	—	11.26	11.56
Percy Main Village	—	—	—	—	—	—	—	11.29	11.59
Tyne Tunnel Tyne View Terrace	—	8.26	—	9.26	—	10.26	—	—	—
Howdon Metro	—	8.28	—	9.28	—	10.28	—	—	—
Howdon Lane/Tynemouth Road	—	8.29	—	9.29	—	10.29	—	—	—
Wallsend Forum	—	8.36	—	9.36	—	10.36	—	—	—
Benton Metro	—	8.44	—	9.44	—	10.44	—	—	—
KILLINGWORTH Bus Station	—	8.52	—	9.52	—	10.52	—	—	—

BLYTH - NORTH SHIELDS - JARROW - SUNDERLAND
CRAMLINGTON - WALLSEND - JARROW - SUNDERLAND

310
319

Monday to Saturdays (Except Public Holidays)

Service Number	319	319	319	319	319	319	319	319	319	319	310	310	319	319	319	319	319	
Codes	NS	S	NS	S	NS	NS	S	NS	NS	NS	S	NS	S	NS	S	NS	S	
	am	am	am	am	am	am	am	am	am	am	am	am	am	am	am	am	am	
CRAMLINGTON Manor Walks	—	—	—	—	—	—	—	—	—	6.33	—	—	—	—	—	—	7.13	
Dudley Hotel	—	—	—	6.04	—	—	—	—	—	6.39	—	—	—	—	—	—	7.19	
Killingworth Bus Station	—	—	—	6.14	—	—	—	—	—	6.51	—	—	—	—	—	—	7.30 7.44	
Benton Metro 	—	—	—	6.22	—	—	—	—	—	7.00	—	—	—	—	—	—	7.39 7.52	
Wallsend High Street/Park Road	—	—	—	6.28	—	—	6.50	7.11	7.09	—	—	—	—	—	—	—	7.49 8.00	
Howdon Lane/Tynemouth Road	—	—	—	6.37	—	—	6.59	7.18	—	—	—	—	—	—	—	—	7.58 8.10	
Howdon Metro 	—	—	—	6.38	—	—	7.00	7.19	—	—	—	—	—	—	—	—	7.59 8.11	
Tyne Tunnel Tyne View Terrace	—	6.14	6.19	6.41	6.51	—	7.04	7.21	—	—	—	—	—	—	—	—	8.04 8.16	
Whitley Bay Holiday Park	—	—	—	—	—	—	—	—	—	—	6.59	—	—	—	—	—	—	
Whitley Bay Maughans Shop	—	—	—	—	—	—	—	—	—	—	7.05	—	—	—	—	—	—	
Tynemouth Holy Saviours	—	—	—	—	—	—	—	—	—	—	7.12	—	—	—	—	—	—	
North Shields Rudyerd Street 	—	—	—	—	—	—	—	—	—	—	7.21	—	—	—	—	—	—	
Royal Quays Wet'n'Wild	—	—	—	—	—	—	—	—	—	—	7.27	—	—	—	—	—	—	
Percy Main Village	—	—	—	—	—	—	—	—	—	—	7.31	—	—	—	—	—	—	
East Howdon	—	—	—	—	—	—	—	—	—	—	7.34	7.49	—	—	—	—	—	
Jarrow Bus Station 	<i>arr</i>	6.21	6.26	6.47	6.58	—	7.13	7.26	—	—	7.43	7.58	—	—	—	8.13	8.25	
Jarrow Bus Station 	<i>dep</i>	5.47	6.23	6.28	6.53	7.00	7.05	7.20	7.28	—	7.35	7.50	8.00	8.05	8.10	8.20	8.27	8.37
Jarrow Morrisons	—	—	—	—	—	—	—	—	—	—	—	—	—	—	—	—	—	8.40
Boldon Asda	6.02	6.38	6.43	7.08	7.15	7.20	7.35	7.43	—	7.50	8.05	8.15	8.20	8.25	8.35	8.42	8.55	
East Boldon Blacks Corner	6.09	6.45	6.50	7.15	7.22	7.27	7.42	7.50	—	7.57	8.12	8.22	8.27	8.32	8.42	8.47	9.02	
Fulwell The Grange	6.14	6.50	6.55	7.20	7.27	7.32	7.47	7.55	—	8.02	8.17	8.27	8.32	8.37	8.47	8.52	9.07	
SUNDERLAND Interchange	6.24	7.00	7.05	7.31	7.38	7.45	8.00	8.05	—	8.15	8.30	8.37	8.45	8.50	9.00	9.05	9.20	

Service Number	319	310	310	319	319	319	319	310	310	319	319	319	310	319	319	
Codes	S	NS	S	NS	NS	S	SSH	SSD	SSD	NS	NS	NS	NS	NS	NS	
	am	am	am	am	am	am	am	am	am	am	am	am	am	am	am	
CRAMLINGTON Manor Walks	—	—	—	7.58	—	8.18	8.23	—	—	—	—	—	9.23	—	—	23
Dudley Hotel	—	—	—	8.04	—	8.24	8.29	—	—	—	—	—	9.29	—	—	29
Killingworth Bus Station	—	—	—	8.15	—	8.35	8.40	—	—	—	—	—	9.40	—	—	40
Benton Metro 	—	—	—	8.25	—	8.44	8.49	—	—	—	—	—	9.49	—	—	49
Wallsend High Street/Park Road	—	—	—	8.36	—	8.54	9.59	—	—	—	—	—	9.59	—	—	59
Howdon Lane/Tynemouth Road	—	—	—	8.44	—	9.03	9.08	—	—	—	—	—	10.08	—	—	08
Howdon Metro 	—	—	—	8.45	—	9.04	9.09	—	—	—	—	—	10.09	—	—	09
Tyne Tunnel Tyne View Terrace	—	—	—	8.50	—	9.09	9.14	—	—	—	—	—	10.14	—	—	14
BLYTH Bus Station	—	7.49	7.54	—	—	—	—	—	8.54	—	—	—	—	—	then	54
Seaton Sluice Avenue Roundabout	—	7.57	8.02	—	—	—	—	—	9.02	—	—	—	—	—	at	02
Old Hartley Square	—	8.00	8.05	—	—	—	—	—	9.05	—	—	—	—	—	these	05
Whitley Bay Holiday Park	—	8.03	8.08	—	—	—	—	—	9.08	—	—	—	—	—	mins.	08
Whitley Bay Maughans Shop	—	8.09	8.14	—	—	—	—	—	9.14	9.14	—	—	—	—	past	14
Tynemouth Holy Saviours	—	8.16	8.21	—	—	—	—	—	9.21	9.21	—	—	—	—	each	21
North Shields Rudyerd Street 	—	8.26	8.31	—	—	—	—	—	9.31	9.31	—	—	—	—	hour	31
Royal Quays Wet'n'Wild	—	8.32	8.37	—	—	—	—	—	9.37	9.37	—	—	—	—	—	37
Percy Main Village	—	8.36	8.41	—	—	—	—	—	9.41	9.41	—	—	—	—	—	41
East Howdon	—	8.39	8.44	—	—	—	—	—	9.44	9.44	—	—	—	—	—	44
Jarrow Bus Station 	<i>arr</i>	8.48	8.53	8.59	—	9.18	9.23	—	9.53	9.53	—	10.23	—	—	—	53
Jarrow Bus Station 	<i>dep</i>	8.40	8.55	8.55	9.05	9.07	9.25	9.25	9.37	9.55	9.55	10.07	10.25	10.37	—	55
Jarrow Morrisons	—	—	—	—	9.10	—	—	—	9.40	—	—	10.10	10.40	—	—	10
Boldon Asda	8.55	9.10	9.10	9.20	9.25	9.40	9.40	9.55	10.10	10.10	10.25	10.40	10.55	—	—	10 25 40
East Boldon Blacks Corner	9.02	9.17	9.27	9.32	9.47	9.47	9.47	10.02	10.17	10.17	10.32	10.47	11.02	—	—	17 32 47
Fulwell The Grange	9.07	9.22	9.22	9.32	9.37	9.52	9.52	10.07	10.22	10.22	10.37	10.52	11.07	—	—	22 37 52
SUNDERLAND Interchange 	9.20	9.35	9.35	9.45	9.50	10.05	10.05	10.20	10.35	10.35	10.50	11.05	11.20	—	—	35 50 05

Continued

Monday to Saturdays cont'd

Service Number	319	319	319	310	310	319	319	319	310	319	310	319	310	319	310	319
Codes	Ⓢ	Ⓢ	Ⓢ	SDO	SSH			NS	Ⓢ							
		pm	pm	pm	pm	pm	pm	pm	pm	pm	pm	pm	pm	pm	pm	pm
CRAMLINGTON Manor Walks	—	—	3.23	—	—	—	—	4.23	—	—	5.28	—	—	6.33	—	—
Dudley Hotel	—	—	3.29	—	—	—	—	4.29	—	—	5.31	—	—	6.39	—	—
Killingworth Bus Station	—	—	3.40	—	—	—	—	4.40	—	—	5.45	—	—	6.50	—	7.55
Benton Metro M	—	—	3.49	—	—	—	—	4.49	—	—	5.54	—	—	6.59	—	8.03
Wallsend High Street/Park Road	—	—	3.59	—	—	—	—	4.59	—	—	6.04	—	—	7.09	—	8.11
Howdon Lane/Tynemouth Road	—	—	4.08	—	—	—	—	5.08	—	—	6.13	—	—	7.17	—	8.18
Howdon Metro M	—	—	4.09	—	—	—	—	5.09	—	—	6.14	—	—	7.18	—	8.19
Tyne Tunnel Tyne View Terrace	—	—	4.14	—	—	—	—	5.14	—	—	6.19	—	—	7.22	—	8.22
BLYTH Bus Station	—	—	—	—	3.54	—	—	—	—	4.54	—	5.59	—	—	—	—
Seaton Sluice Avenue Roundabout	—	—	—	—	4.02	—	—	—	—	5.02	—	6.07	—	—	—	—
Old Hartley Square	—	—	—	—	4.05	—	—	—	—	5.05	—	6.10	—	—	—	—
Whitley Bay Holiday Park	—	—	—	—	4.08	—	—	—	—	5.08	—	6.13	—	—	—	—
Whitley Bay Maughans Shop	—	—	—	—	4.14	—	—	—	—	5.14	—	6.19	—	—	—	—
Tynemouth Holy Saviours	—	until	—	—	4.21	—	—	—	—	5.21	—	6.26	—	—	—	—
North Shields Rudyerd Street M	—	—	—	—	4.31	4.31	—	—	—	5.31	—	6.33	—	—	—	—
Royal Quays Wet'n'Wild	—	—	—	—	4.37	4.37	—	—	—	5.37	—	—	—	—	—	—
Percy Main Village	—	—	—	—	4.41	4.41	—	—	—	5.41	—	—	—	—	—	—
East Howdon	—	—	—	—	4.44	4.44	—	—	—	5.44	—	—	—	—	—	—
Jarrow Bus Station M	37	4.07	4.25	4.37	4.55	4.55	5.07	5.25	5.47	5.55	6.30	—	7.00	7.30	8.00	8.30
Jarrow Morrisons	40	4.10	—	4.40	—	—	5.10	—	5.50	—	—	—	—	—	—	—
Boldon Asda	55	4.25	4.40	4.55	5.10	5.10	5.25	5.40	6.05	6.10	6.45	—	7.15	7.45	8.15	8.45
East Boldon Blacks Corner	02	4.32	4.47	5.02	5.17	5.17	5.32	5.47	6.12	6.17	6.52	—	7.22	7.52	8.22	8.52
Fulwell The Grange	07	4.37	4.52	5.07	5.22	5.22	5.37	5.52	—	6.22	6.57	—	7.27	7.57	8.27	8.57
SUNDERLAND Interchange M	20	4.50	5.05	5.20	5.35	5.35	5.50	6.05	—	6.35	7.07	—	7.37	8.07	8.37	9.07

Service Number	310	319	310	319	310	319
	pm	pm	pm	pm	pm	pm
KILLINGWORTH Bus Station	—	8.55	—	9.55	—	10.55
Benton Metro M	—	9.03	—	10.03	—	11.03
Wallsend High Street/Park Road	—	9.11	—	10.11	—	11.11
Howdon Lane/Tynemouth Road	—	9.18	—	10.18	—	11.18
Howdon Metro M	—	9.19	—	10.19	—	11.19
Tyne Tunnel Tyne View Terrace	—	9.22	—	10.22	—	11.22
Jarrow Bus Station M	9.00	9.30	10.00	10.30	11.00	11.30
Boldon Asda	9.15	9.45	10.15	10.45	11.15	11.45
East Boldon Blacks Corner	9.22	9.52	10.22	10.52	11.22	11.52
Fulwell The Grange	9.27	9.57	10.27	10.57	11.27	11.57
SUNDERLAND Interchange M	9.37	10.07	10.37	11.07	11.37	12.07

Explanation of codes:

B: This journey continues to Walker Bus Station arriving 7.20am.

E: This journey operates via Wallsend Metro.

G: This journey extends from Wallsend Forum to Wallsend Metro and Walker Bus Station.






NS: This journey does not operate on Saturdays.





S: This journey operates on Saturdays only.

SDO: This journey operates on Schooldays only.

SSH: This journey operates on Saturdays, also on Mondays to Fridays during School Holidays.

Sundays (And Public Holidays)

Service Number	319 am	310 am	319 am	310 am	319 am	310 am	319 am	310 am	319 am	310 am	319 pm	310 pm	319 pm	310 pm	319 pm	
CRAMLINGTON Manor Walks	—	—	—	—	—	—	11.25	—	—	25	—	4.25	—	5.38	—	
Dudley Hotel	—	—	—	—	—	—	11.31	—	—	31	—	4.31	—	5.44	—	
Killingworth Bus Station	—	—	—	—	10.42	—	11.42	—	—	42	—	4.42	—	5.55	—	
Benton Metro 	—	—	—	—	10.50	—	11.50	—	—	50	—	4.50	—	6.03	—	
Wallsend Forum	9.01	—	10.01	—	11.01	—	12.01	—	—	01	—	5.01	—	6.10	—	
Howdon Lane/Tynemouth Road	9.09	—	10.09	—	11.09	—	12.09	—	—	09	—	5.09	—	6.18	—	
Howdon Metro 	9.10	—	10.10	—	11.10	—	12.10	—	—	10	—	5.10	—	6.19	—	
Tyne Tunnel Tyne View Terrace	9.14	—	10.14	—	11.14	—	12.14	—	—	14	—	5.14	—	6.22	—	
BLYTH Bus Station	—	—	—	—	—	10.57	—	11.57	—	—	57	—	4.57	—	5.50	
Seaton Sluice Avenue Roundabout	—	—	—	—	—	11.05	—	12.05	then	—	05	—	5.05	—	5.58	
Old Hartley Square	—	—	—	—	—	11.08	—	12.08	at	—	08	—	5.08	—	6.01	
Whitley Bay Holiday Park	—	—	—	—	—	11.11	—	12.11	these	—	11	—	5.11	—	6.04	
Whitley Bay Maughans Shop	—	—	—	—	—	11.17	—	12.17	mins.	—	17	until	—	5.17	—	6.10
Tynemouth Holy Saviours	—	—	—	—	—	11.24	—	12.24	past	—	24	—	—	5.24	—	—
North Shields Rudyerd Street 	—	—	—	—	—	11.32	—	12.32	each	—	32	—	—	5.32	—	—
Royal Quays Wet'n'Wild	—	—	—	—	—	11.38	—	12.38	hour	—	38	—	—	5.38	—	—
Percy Main Village	—	—	—	—	—	11.42	—	12.42	—	—	42	—	—	5.42	—	—
East Howdon	—	9.45	—	10.45	—	11.45	—	12.45	—	—	45	—	—	5.45	—	—
Jarrow Bus Station 	9.25	9.55	10.25	10.55	11.25	11.55	12.25	12.55	—	25	55	5.25	5.55	6.30	—	7.00
Boldon Asda	9.40	10.10	10.40	11.10	11.40	12.10	12.40	1.10	—	40	10	5.40	6.10	6.45	—	7.15
East Boldon Blacks Corner	9.47	10.17	10.47	11.17	11.47	12.17	12.47	1.17	—	47	17	5.47	6.17	6.52	—	7.22
Fulwell The Grange	9.52	10.22	10.52	11.22	11.52	12.22	12.52	1.22	—	52	22	5.52	6.22	6.57	—	7.27
SUNDERLAND Interchange 	10.03	10.33	11.03	11.33	12.03	12.33	1.03	1.33	—	03	33	6.03	6.33	7.07	—	7.37

Service Number	319 pm	310 pm	319 pm	310 pm	319 pm	310 pm	319 pm	310 pm	319 pm	310 pm
KILLINGWORTH Bus Station	6.55	—	7.55	—	8.55	—	9.55	—	10.55	—
Benton Metro 	7.03	—	8.03	—	9.03	—	10.03	—	11.03	—
Wallsend Forum	7.11	—	8.11	—	9.11	—	10.11	—	11.11	—
Howdon Lane/Tynemouth Road	7.18	—	8.18	—	9.18	—	10.18	—	11.18	—
Howdon Metro 	7.19	—	8.19	—	9.19	—	10.19	—	11.19	—
Tyne Tunnel Tyne View Terrace	7.22	—	8.22	—	9.22	—	10.22	—	11.22	—
Jarrow Bus Station 	7.30	8.00	8.30	9.00	9.30	10.00	10.30	11.00	11.30	—
Boldon Asda	7.45	8.15	8.45	9.15	9.45	10.15	10.45	11.15	11.45	—
East Boldon Blacks Corner	7.52	8.22	8.52	9.22	9.52	10.22	10.52	11.22	11.52	—
Fulwell The Grange	7.57	8.27	8.57	9.27	9.57	10.27	10.57	11.27	11.57	—
SUNDERLAND Interchange 	8.07	8.37	9.07	9.37	10.07	10.37	11.07	11.37	12.07	—

Travelling south of the River Tyne?

Go North East routes 310 and 319 link North Tyneside with South Tyneside and Sunderland via the Tyne Tunnel and provide direct buses to Jarrow, Hedworth, Boldon, East Boldon, Fulwell and Sunderland.

At Jarrow Bus Station, connections can be made with other Go North East bus services to :-

- Hebburn, Heworth, Felling and Queen Elizabeth Hospital.
- Monkton Lane Estate, Lukes Lane Estate, Fellgate and Hill Park.
- Brockley Whins, Low Simonside, Biddick Hall, Harton Nook and South Shields.

If you're taking the Shields Ferry from North Shields to South Shields, Go North East runs frequent buses on services 35 and 35A from South Shields town centre to Westoe, Harton Nook, Cleadon, Fulwell and Sunderland.

There are also regular bus links from South Shields town centre to :-

- Tyne Dock, Low Simonside, South Tyneside District Hospital, Whiteleas, Fellgate, Jarrow, East Boldon and Boldon.

Plus, fast links to Washington, Chester-le-Street and Durham with service X50.



Unlimited travel in North Tyneside and throughout Tyne and Wear, for just £3* a day with a Tyne and Wear Go'n'Save Bus Card, or, throughout the region from just £4* a day with a Nationwide Go'n'Save Bus Card.

Please note that Go North East Go'n'Save Bus Cards are NOT valid for travel on the Shields Ferry.

* - Go'n'Save ticket prices correct at 7 September 2003.