












Route: Hill Head Parkway, Hill Head Road, West Road, Brighton Grove, Stanhope Street, Barrack Road, Gallowgate, Blackett Street, New Bridge Street West, John Dobson Street, Market Street, New Bridge Street, Byker Bridge, Shields Road, Union Road, Bothal Street, Welbeck Road, Titan Road, Rhodes Street, Walker Bus Station, Station Road, Bath Street, Waverdale Avenue, Stotts Road, Shields Road, Wallsend High Street, Station Road.






Saturdays

	am	am	am	am	am	am	am	am
CHAPEL HOUSE	5.13	5.33	5.53	6.13	6.33	6.53	7.13	7.33
Lemington Road Ends	5.16	5.36	5.56	6.16	6.36	6.56	7.16	7.36
Denton Burn	5.19	5.39	5.59	6.19	6.39	6.59	7.19	7.39
Newcastle Crematorium	5.21	5.41	6.01	6.21	6.41	7.01	7.21	7.41
Newcastle General Hospital	5.24	5.44	6.04	6.24	6.44	7.04	7.24	7.44
Newcastle St James 	5.29	5.49	6.09	6.29	6.49	7.09	7.29	7.49
Newcastle Monument 	5.30	5.50	6.10	6.30	6.50	7.10	7.30	7.50
Newcastle Manors 	5.32	5.52	6.12	6.32	6.52	7.12	7.33	—
Byker 	5.37	5.57	6.17	6.37	6.57	7.17	7.37	—
Walker Wellbeck Road	5.44	6.04	6.24	6.44	7.04	7.24	7.44	—
Walker Bus Terminal	5.46	6.06	6.26	6.46	7.06	7.26	7.46	—
Low Walker	5.47	6.07	6.27	6.47	7.07	7.27	—	—
Wallsend Town Centre	5.51	6.11	6.31	6.51	7.11	7.31	—	—
WALLSEND Metro 	5.52	6.12	6.32	6.52	7.12	7.32	—	—






Sundays

	am	am	am	am	am	am	am	am
CHAPEL HOUSE	6.13	6.53	7.33	7.53	8.13	8.33	8.53	9.13
Lemington Road Ends	6.16	6.56	7.36	7.56	8.16	8.36	8.56	9.16
Denton Burn	6.19	6.59	7.39	7.59	8.19	8.39	8.59	9.19
Newcastle Crematorium	6.21	7.01	7.41	8.01	8.21	8.41	9.01	9.21
Newcastle General Hospital	6.24	7.04	7.44	8.04	8.24	8.44	9.04	9.24
Newcastle St James 	6.29	7.09	7.49	8.09	8.29	8.49	9.09	9.29
Newcastle Monument 	6.30 	7.10	7.50	8.10	8.30	8.50	9.10	9.30
Newcastle Manors 	—	—	7.52	8.12	8.32	8.52	9.12	9.32
Byker 	—	—	7.57	8.17	8.37	8.57	9.17	9.37
Walker Wellbeck Road	—	—	8.04	8.24	8.44	9.04	9.24	9.44
Walker Bus Terminal	—	—	8.06	8.26	8.46	9.06	9.26	9.46
Low Walker	—	—	8.07	8.27	8.47	9.07	9.27	9.47
Wallsend Town Centre	—	—	8.11	8.31	8.51	9.11	9.31	9.51
WALLSEND Metro 	—	—	8.12	8.32	8.52	9.12	9.32	9.52

Saturdays

	am	am	am	am	am	am	am
WALLSEND Metro 	5.34	5.54	6.14	6.34	6.54	7.14	7.34
Wallsend Town Centre	5.35	5.55	6.15	6.35	6.55	7.15	7.35
Low Walker	5.39	5.59	6.19	6.39	6.59	7.19	7.39
Walker Bus Terminal	5.40	6.00	6.20	6.40	7.00	7.20	7.40
Walker Welbeck Road	5.42	6.02	6.22	6.42	7.02	—	—
Byker 	5.50	6.10	6.30	6.50	7.10	—	—
Newcastle Manors 	5.53	6.13	6.33	6.53	7.13	—	—
Newcastle Monument 	5.56	6.16	6.36	6.56	7.16	—	—
Newcastle St James 	5.57	6.17	6.37	6.57	7.17	—	—
Newcastle General Hospital	6.01	6.21	6.41	7.01	7.21	—	—
Newcastle Crematorium	6.05	6.25	6.45	7.05	7.25	—	—
Denton Burn	6.07	6.27	6.47	7.07	7.27	—	—
Lemington Road Ends	6.10	6.30	6.50	7.10	7.30	—	—
CHAPEL HOUSE	6.13	6.33	6.53	7.13	7.33	—	—

Sundays

	am	am	am	am	am	am	am	am	am	am
WALLSEND Metro 	—	—	—	—	—	8.14	8.34	8.54	9.14	9.34
Wallsend Town Centre	—	—	—	—	—	8.15	8.35	8.55	9.15	9.35
Low Walker	—	—	—	—	—	8.19	8.39	8.59	9.19	9.39
Walker Bus Terminal	—	—	7.20	7.40	8.00	8.20	8.40	9.00	9.20	9.40
Walker Welbeck Road	—	—	7.22	7.42	8.02	8.22	8.42	9.02	9.22	9.42
Byker 	—	—	7.30	7.50	8.10	8.30	8.50	9.10	9.30	9.50
Newcastle Manors 	—	—	7.33	7.53	8.13	8.33	8.53	9.13	9.33	9.53
Newcastle Monument 	6.36	7.16	7.36	7.56	8.16	8.36	8.56	9.16	9.36	9.56
Newcastle St James 	6.37	7.17	7.37	7.57	8.17	8.37	8.57	9.17	9.37	—
Newcastle General Hospital	6.41	7.21	7.41	8.01	8.21	8.41	9.01	9.21	9.41	—
Newcastle Crematorium	6.45	7.25	7.45	8.05	8.25	8.45	9.05	9.25	9.45	—
Denton Burn	6.47	7.27	7.47	8.07	8.27	8.47	9.07	9.27	9.47	—
Lemington Road Ends	6.50	7.30	7.50	8.10	8.30	8.50	9.10	9.30	9.50	—
CHAPEL HOUSE	6.53	7.33	7.53	8.13	8.33	9.53	9.13	9.33	9.53	—