





Route: Newcastle Newgate Street, Bigg Market, Groat Market, St Nicholas Street, High Level Bridge, Gateshead Wellington Street, Prince Consort Road, Gateshead Metro, West Street, High West Street, Old Durham Road, Sheriffs Highway, Old Durham Road, Wrekenton High Street, Long Bank, Birtley Newcastle Bank, Durham Road, Windsor Road, Lansbury Drive, Elisabeth Avenue, Ravensworth Road, Station Lane, Durham Road, York Avenue, Dorset Avenue, Pembroke Avenue, The Drive, Bedford Avenue, Harraton Vigo Lane, Picktree Lane, Vigo Lane, Fatfield Bonemill Lane, Station Road, Penshaw Chester Road, Sunderland Chester Road, The Broadway, Chester Road, Green Terrace, Vine Place, Stockton Road, Sunderland Interchange.

Mondays to Saturdays (Except Public Holidays)

Codes	NS A am	NS A am	NS am	S am	S am	S am					X pm	X pm	X pm
NEWCASTLE Newgate Street	—	—	7.36	—	8.41	9.41	41	4.41	5.14	6.17	—	—	—
Gateshead Metro 	—	—	7.45	—	8.50	9.50	50	4.50	5.23	6.26	7.30	8.30	9.30 10.45
Wrekenton High Street	—	—	7.56	—	9.01	10.01	01	5.01	5.34	6.36	7.40	8.40	9.40 10.55
Windsor Road/Crematorium Gates	—	—	8.02	8.07	9.07	10.07	then 07	5.07	5.40	6.42	7.45	8.45	9.45 11.00
Birtley Station Lane	—	—	8.08	8.13	9.13	10.13	at 13	5.13	5.46	6.47	7.50	8.50	9.50 11.05
Barley Mow Estate Dorset Avenue	6.09	7.10	8.12	8.17	9.17	10.17	these 17	5.17	5.50	6.51	7.53	8.53	9.53 11.08
Rickleton Bus Link	6.19	7.20	8.22	8.27	9.27	10.27	mins. 27 until	5.27	6.00	7.01	8.01	9.01	10.01 11.16
Harraton Rowan Avenue	6.22	7.23	8.25	8.30	9.30	10.30	past 30	5.30	6.03	7.04	8.04	9.04	10.04 11.19
Fatfield Bridge	6.25	7.26	8.28	8.33	9.33	10.33	each 33	5.33	6.06	7.07	8.07	9.07	10.07 11.22
Shiney Row Roundabout	6.29	7.31	8.33	8.38	9.38	10.38	hour 38	5.38	6.11	7.11	8.11	9.11	10.11 11.26
Grindon Mill	6.35	7.37	8.39	8.44	9.44	10.44	44	5.44	6.17	7.17	8.17	9.17	10.17 —
Sunderland Royal Hospital	6.39	7.41	8.43	8.48	9.48	10.48	48	5.48	6.21	7.21	8.21	9.21	10.21 —
SUNDERLAND Interchange 	6.45	7.48	8.50	8.55	9.55	10.55	55	5.55	6.28	7.27	8.27	9.27	10.27 —

Sundays (And Public Holidays)

	am	am	pm		pm	pm	pm
GATESHEAD Metro 	—	11.30	12.30	30	8.30	9.30	10.45
Wrekenton High Street	—	11.40	12.40	40	8.40	9.40	10.55
Windsor Road/Crematorium Gates	—	11.45	12.45	45	8.45	9.45	11.00
Birtley Station Lane	—	11.50	12.50	then 50	8.50	9.50	11.05
Barley Mow Estate Dorset Avenue	10.53	11.53	12.53	at 53	8.53	9.53	11.08
Rickleton Bus Link	11.01	12.01	1.01	these 01	9.01	10.01	11.16
Harraton Rowan Avenue	11.04	12.04	1.04	mins. 04 until	9.04	10.04	11.19
Fatfield Bridge	11.07	12.07	1.07	past 07	9.07	10.07	11.22
Shiney Row Roundabout	11.11	12.11	1.11	each 11	9.11	10.11	11.26
Grindon Mill	11.17	12.17	1.17	hour 17	9.17	10.17	—
Sunderland Royal Hospital	11.21	12.21	1.21	21	9.21	10.21	—
SUNDERLAND Interchange 	11.27	12.27	1.27	27	9.27	10.27	—

Explanation of codes:

NS: This journey does not operate on Saturdays.

S: This journey operates on Saturdays only.

A: This journey commences from Chester-le-Street 5 minutes before Barley Mow Estate.

X: On Friday and Saturday evenings this journey omits Fatfield.

Mondays to Saturdays (Except Public Holidays)

Codes	NS	S	NS	S			C		X		C				
	am	am	am	am	am	am	pm	pm	pm	pm	pm				
SUNDERLAND Interchange Stand K	—	—	7.50	—	8.55	9.55	55	3.55	4.55	5.55	6.30	7.30	8.30	9.30	10.40
Sunderland Royal Hospital	—	—	7.57	—	9.02	10.02	02	4.02	5.02	6.02	6.36	7.36	8.36	9.36	10.46
Grindon Mill	—	—	8.01	—	9.06	10.06	06	4.06	5.06	6.06	6.40	7.40	8.40	9.40	10.50
Shiney Row Roundabout	—	—	8.07	—	9.12	10.12	12	4.12	5.12	6.12	6.46	7.46	8.46	9.46	10.56
Fatfield Bridge	7.12	7.27	8.12	8.18	9.17	10.17	then 17	4.17	5.17	6.17	6.51	7.51	8.51	9.51	11.01
Harraton North Crescent	7.14	7.29	8.14	8.20	9.19	10.19	at 19	4.19	5.19	6.19	6.53	7.53	8.53	9.53	11.03
Rickleton Bus Link	7.17	7.32	8.17	8.23	9.22	10.22	these 22 until	4.22	5.22	6.22	6.56	7.56	8.56	9.56	11.06
Barley Mow Estate Dorset Avenue	7.26	7.40	8.28	8.34	9.33	10.33	mins. 33	4.33	5.33	6.30	7.04	8.04	9.04	10.04	11.14
Birtley Station Lane	7.30	7.43	8.32	8.38	9.37	10.37	past 37	4.37	5.37	C	7.07	8.07	9.07	10.07	C
Windsor Road/Crematorium Gates	7.36	7.48	8.38	8.43	9.43	10.43	each 43	4.43	5.43	—	7.12	8.12	9.12	10.12	—
Wrekenton High Street	7.44	7.54	8.46	8.51	9.51	10.51	hour 51	4.51	5.51	—	7.18	8.18	9.18	10.18	—
Gateshead West Street	7.55	8.03	8.57	9.02	10.02	11.02	02	5.02	6.02	—	7.27	8.27	9.27	10.27	—
NEWCASTLE Newgate Street	8.04	8.11	9.06	9.11	10.11	11.11	11	5.11	6.11	—	—	—	—	—	—

Sundays (And Public Holidays)

Code					C		
	am	am	pm	pm	pm	pm	
SUNDERLAND Interchange Stand K	—	11.30	12.30	30	8.30	9.30	10.40
Sunderland Royal Hospital	—	11.36	12.36	36	8.36	9.36	10.46
Grindon Mill	—	11.40	12.40	40	8.40	9.40	10.50
Shiney Row Roundabout	—	11.46	12.46	then 46	8.46	9.46	10.56
Fatfield Bridge	—	11.51	12.51	at 51	8.51	9.51	11.01
Harraton North Crescent	10.53	11.53	12.53	these 53	8.53	9.53	11.03
Rickleton Bus Link	10.56	11.56	12.56	mins. 56 until	8.56	9.56	11.06
Barley Mow Estate Dorset Avenue	11.04	12.04	1.04	past 04	9.04	10.04	11.14
Birtley Station Lane	11.07	12.07	1.07	each 07	9.07	10.07	C
Windsor Road/Crematorium Gates	11.12	12.12	1.12	hour 12	9.12	10.12	—
Wrekenton High Street	11.18	12.18	1.18	18	9.18	10.18	—
GATESHEAD Metro	11.27	12.27	1.27	27	9.27	10.27	—

Explanation of codes:

NS: This journey does not operate on Saturdays.

S: This journey operates on Saturdays only.

C: This journey continues to Chester-le-Street, arriving 5 minutes after Barley Mow Estate.

X: On Friday and Saturday evenings, this journey omits Fatfield.