

Mondays to Fridays (except Public Holidays)

Stanley Bus Station	0649	0715	0739	0817	0853	0923		53	23		1453	1528	1558	1628	1658
Tanfield Lea Good Street	0654	0720	0744	0822	0858	0928		58	28		1458	1533	1603	1633	1703
Tantobie Road Ends	0656	0723	0747	0825	0901	0931	then	01	31		1501	1536	1606	1636	1706
Lintz Albion Inn	0702	0729	0753	0831	0907	0937	at	07	37		1507	1542	1612	1642	1712
Burnopfield Front Street	0706	0733	0757	0835	0911	0941	these	11	41		1511	1546	1616	1646	1716
Sunniside Gladeley Way	0714	0741	0811	0849	0919	0949	mins.	19	49	until	1519	1554	1624	1654	1724
Broadway/Burnthouse Lane	0716	0743	0813	0851	0921	0951	past	21	51		1521	1556	1626	1656	1726
Swalwell Monument	0726	0753	0823	0901	0931	1001	each	31	01		1531	1606	1636	1706	1736
MetroCentre Interchange	0731	0801	0831	0906	0936	1006	hour	36	06		1536	1611	1641	1711	1741
Newcastle Clayton St M	0742	0812	0842	0917	0947	1017		47	17		1547	1622	1652	1722	1752
Newcastle Eldon Square	0747	0817	0847	0922	0952	1022		52	22		1552	1627	1657	1727	1757

Saturdays

Stanley Bus Station	0823	0853	0923	0953				23	53		1623	1653
Tanfield Lea Good Street	0828	0858	0928	0958				28	58		1628	1658
Tantobie Road Ends	0831	0901	0931	1001	then			31	01		1631	1701
Lintz Albion Inn	0837	0907	0937	1007	at			37	07		1637	1707
Burnopfield Front Street	0841	0911	0941	1011	these			41	11		1641	1711
Sunniside Gladeley Way	0849	0919	0949	1019	mins.			49	19	until	1649	1719
Broadway/Burnthouse Lane	0851	0921	0951	1021	past			51	21		1651	1721
Swalwell Monument	0901	0931	1001	1031	each			01	31		1701	1731
MetroCentre Interchange	0906	0936	1006	1036	hour			06	36		1706	1736
Newcastle Clayton St M	0917	0947	1017	1047				17	47		1717	1747
Newcastle Eldon Square	0922	0952	1022	1052				22	52		1722	1752

Sundays (and Public Holidays)

Stanley Bus Station	1005		05		1605
Tanfield Lea Good Street	1010		10		1610
Tantobie Road Ends	1013	then	13		1613
Lintz Albion Inn	1019	at	19		1619
Burnopfield Front Street	1023	these	23		1623
Sunniside Gladeley Way	1029	mins.	29	until	1629
Broadway/Burnthouse Lane	1031	past	31		1631
Swalwell Monument	1040	each	40		1640
MetroCentre Interchange	1045	hour	45		1645
Newcastle Clayton St M	1055		55		1655
Newcastle Eldon Square	1059		59		1659

Mondays to Fridays (except Public Holidays)

Code	C	C															
Newcastle Eldon Square	—	—	0727	0827	0857		27	57			1527	1557	1632	1702	1732	1802	1832
Newcastle Central Station M	—	—	0733	0833	0903		33	03			1533	1603	1638	1708	1738	1808	1837
MetroCentre Interchange	—	—	0745	0845	0915	then	45	15			1545	1615	1654	1724	1754	1820	1849
Swalwell Monument	—	—	0749	0849	0919	at	49	19			1549	1619	1658	1728	1758	1824	1853
Broadway/Burnthouse Lane	C	C	0758	0858	0928	these	58	28			1558	1628	1707	1737	1807	1833	1901
Sunniside Gladeley Way	C	C	0801	0901	0931	mins.	01	31	until		1601	1631	1710	1740	1810	1836	1904
Burnopfield Front Street	0654	0734	0810	0910	0940	past	10	40			1610	1640	1719	1749	1819	1844	1912
Lintz Albion Inn	0658	0738	0814	0914	0944	each	14	44			1614	1644	1723	1753	1823	1848	1916
Tantobie Road Ends	0704	0744	0820	0920	0950	hour	20	50			1620	1650	1729	1759	1829	1853	1921
Tanfield Lea Good Street	0707	0747	0823	0923	0953		23	53			1623	1653	1732	1802	1832	1855	1923
Stanley Bus Station	0712	0752	0828	0928	0958		28	58			1628	1658	1737	1807	1837	1900	1928

Saturdays

Code		C														
Newcastle Eldon Square	0755	—	0927	0957			27	57			1727	1757	1827			
Newcastle Central Station M	0800	—	0933	1003			33	03			1733	1803	1832			
MetroCentre Interchange	0812	—	0945	1015	then		45	15			1745	1815	1844			
Swalwell Monument	0816	—	0949	1019	at		49	19			1749	1819	1848			
Broadway/Burnthouse Lane	0823	C	0958	1028	these		58	28			1758	1828	1856			
Sunniside Gladeley Way	0826	C	1001	1031	mins.		01	31	until		1801	1831	1859			
Burnopfield Front Street	0833	0940	1010	1040	past		10	40			1810	1840	1907			
Lintz Albion Inn	0837	0944	1014	1044	each		14	44			1814	1844	1911			
Tantobie Road Ends	0843	0950	1020	1050	hour		20	50			1820	1850	1916			
Tanfield Lea Good Street	0845	0953	1023	1053			23	53			1823	1853	1918			
Stanley Bus Station	0850	0958	1028	1058			28	58			1828	1858	1923			

Sundays (and Public Holidays)

Newcastle Eldon Square	1105		05		1605	1705
Newcastle Central Station M	1110		10		1610	1710
MetroCentre Interchange	1122	then	22		1622	1722
Swalwell Monument	1126	at	26		1626	1726
Broadway/Burnthouse Lane	1134	these	34		1634	1734
Sunniside Gladeley Way	1136	mins.	36	until	1636	1736
Burnopfield Front Street	1143	past	43		1643	1743
Lintz Albion Inn	1147	each	47		1647	1747
Tantobie Road Ends	1153	hour	53		1653	1753
Tanfield Lea Good Street	1155		55		1655	1755
Stanley Bus Station	1200		00		1700	1800

Explanation of codes:

C – This journey commences from Crookgate Pack Horse, 1 minute before Burnopfield.

Service 40 via Stanley Bus Station, A693, Stanley By Pass, A6076, Station Road, Barn Hill, B6173, Sunny Terrace, Tanfield Lea Good Street, B6173, Tantobie Blanche Terrace, Tantobie Road Ends, B6173, Clough Dene, B6173, Pickering Nook Road Ends, Syke Road, Lintz Estate Front Street, B6310, Leazes, B6310, Burnopfield Leazes Villas, Front Street, A692, Byeremoor Lobley Hill Road, A692, High Marley Hill, A692, Marley Hill Church Street, Gateshead Road, A692, Sunniside Gateshead Road, Coronation Road, Kingsway, Burnthouse Lane, Whickham Grange Estate Broadway, Fellside Road, Whickham Bank, B6317, Swalwell Whickham Bank, Hexham Road, Long Rigg, Marconi Way, Hollinside Road, Scotswood View, MetroCentre Interchange, Bus Bridge, Handy Drive, A1114, Dunston Colliery Road, Clockmill Road, Team Street, Redheugh Askew Road West, Redheugh Bridge, Newcastle Blenheim Street, Westmorland Road, Clayton Street West, Clayton Street, Newgate Street, Percy Street, Eldon Square Bus Concourse.

Return via Newcastle Eldon Square Bus Concourse, Percy Street, Newgate Street, Grainger Street, Westgate Road, Neville Street, Westmorland Road, Blenheim Street, Redheugh Bridge, Redheugh Askew Road West, Team Street, Clockmill Road, Dunston Colliery Road, then reverse of outward route to Barn Hill, then Stanley Church Bank, High Street, Stanley By Pass, A693, Stanley Bus Station.

Mondays to Fridays (except Public Holidays)

Service Number Code	43	43A	43A	43	43A	43	43A	43	43A	43	43A	43	43A	43	43A	43	43A	
Stanley Bus Station	0621	0629	0659	0719	0754	0833	0903	33	03		1433	1505	1538	1608	1638	1708	1728	1808
Tanfield Lea Good Street	0626	0634	0704	0724	0759	0838	0908	38	08		1438	1510	1543	1613	1643	1713	1733	1813
Tantobie Road Ends	0628	0636	0706	0727	0802	0841	0911	41	11		1441	1513	1546	1616	1646	1716	1736	1815
Tantobie Commercial Hotel	0631	–	–	0730	–	0844	–	44	–		1444	–	1549	–	1649	–	1739	1818
Flint Hill Prince of Wales	0632	–	–	0731	–	0845	–	45	–		1445	–	1550	–	1650	–	1740	1819
Tanfield Village Pack Horse	–	0639	0709	–	0805	–	0914	then	–	14	–	1516	–	1619	–	1719	–	–
Crookgate Broom Terrace	–	0642	0712	–	0808	–	0917	at	–	17	–	1519	–	1622	–	1722	–	–
Hobson Hotel	–	0644	0714	–	0810	–	0919	these	–	19	–	1521	–	1624	–	1724	–	–
Leazes Syke House	–	0646	0716	–	0812	–	0921	mins.	–	21	until	–	1523	–	1626	–	1726	–
Lintz Albion Inn	0636	–	–	0736	–	0850	–	past	50	–	1450	–	1555	–	1655	–	1745	1823
Burnopfield Front Street	0641	0649	0719	0740	0815	0854	0924	each	54	24	1454	1526	1559	1629	1659	1729	1749	1827
Sunnyside Front Street	0646	R	0725	0752	0827	0900	0930	hour	00	30	1500	1532	1605	1635	1705	1735	1755	1832
Whickham Council Offices	0651	–	0731	0758	0833	0906	0936		06	36	1506	1538	1611	1641	1711	1741	1801	1837
Swalwell Monument	0655	–	0736	0803	0838	0911	0941		11	41	1511	1543	1616	1646	1716	1746	1806	1842
MetroCentre Interchange	0700	–	0741	0811	0846	0916	0946		16	46	1516	1548	1621	1651	1721	1751	1811	1847
Newcastle Clayton St M	0710	–	0752	0822	0857	0927	0957		27	57	1527	1559	1632	1702	1732	1802	1822	1857
Newcastle Eldon Square	0715	–	0757	0827	0902	0932	1002		32	02	1532	1604	1637	1707	1737	1807	1827	1901

Service Number Code	43	43	43	43
Stanley Bus Station	1856	1956	2056	2156
Tanfield Lea Good Street	1901	2001	2101	2201
Tantobie Road Ends	1903	2003	2103	2203
Tantobie Commercial Hotel	1906	2006	2106	2206
Flint Hill Prince of Wales	1907	2007	2107	2207
Tanfield Village Pack Horse	–	–	–	–
Crookgate Broom Terrace	–	–	–	–
Hobson Hotel	–	–	–	–
Leazes Syke House	–	–	–	–
Lintz Albion Inn	1911	2011	2111	2211
Burnopfield Front Street	1915	2015	2115	2215
Sunnyside Front Street	1920	2020	2120	2220
Whickham Council Offices	1925	2025	2125	2225
Swalwell Monument	1930	2030	2130	2230
MetroCentre Interchange	1935	2035	2135	2235
Newcastle Clayton St M	1945	2045	2145	2245
Newcastle Eldon Square	1949	2049	2149	2249

Saturdays

Service Number	43	43A	43	43A	43	43A	43		43A	43		43A	43	43A	43	43	43	43	
Stanley Bus Station	0638	0712	0728	0754	0833	0903	0933		03	33		1603	1633	1703	1723	1808	1856	1956	2056
Tanfield Lea Good Street	0643	0717	0733	0759	0838	0908	0938		08	38		1608	1638	1708	1728	1813	1901	2001	2101
Tantobie Road Ends	0645	0719	0735	0802	0841	0911	0941		11	41		1611	1641	1711	1731	1815	1903	2003	2103
Tantobie Commercial Hotel	0648	–	0738	–	0844	–	0944		–	44		–	1644	–	1734	1818	1906	2006	2106
Flint Hill Prince of Wales	0649	–	0739	–	0845	–	0945		–	45		–	1645	–	1735	1819	1907	2007	2107
Tanfield Village Pack Horse	–	0722	–	0805	–	0914	–	then	14	–		1614	–	1714	–	–	–	–	–
Crookgate Broom Terrace	–	0725	–	0808	–	0917	–	at	17	–		1617	–	1717	–	–	–	–	–
Hobson Hotel	–	0727	–	0810	–	0919	–	these	19	–		1619	–	1719	–	–	–	–	–
Leazes Syke House	–	0729	–	0812	–	0921	–	mins.	21	–	until	1621	–	1721	–	–	–	–	–
Lintz Albion Inn	0653	–	0743	–	0850	–	0950	past	–	50		–	1650	–	1740	1823	1911	2011	2111
Burnopfield Front Street	0657	0732	0747	0815	0854	0924	0954	each	24	54		1624	1654	1724	1744	1827	1915	2015	2115
Sunniside Front Street	0702	0737	0752	0821	0900	0930	1000	hour	30	00		1630	1700	1730	1750	1832	1920	2020	2120
Whickham Council Offices	0707	0742	0757	0827	0906	0936	1006		36	06		1636	1706	1736	1756	1837	1925	2025	2125
Swalwell Monument	0712	0747	0802	0832	0911	0941	1011		41	11		1641	1711	1741	1801	1842	1930	2030	2130
MetroCentre Interchange	0717	0752	0807	0837	0916	0946	1016		46	16		1646	1716	1746	1806	1847	1935	2035	2135
Newcastle Clayton St M	0727	0802	0817	0848	0927	0957	1027		57	27		1657	1727	1757	1817	1857	1945	2045	2145
Newcastle Eldon Square	0732	0807	0822	0853	0932	1002	1032		02	32		1702	1732	1802	1822	1901	1949	2049	2149

Service Number	43
Code	
Stanley Bus Station	2156
Tanfield Lea Good Street	2201
Tantobie Road Ends	2203
Tantobie Commercial Hotel	2206
Flint Hill Prince of Wales	2207
Tanfield Village Pack Horse	–
Crookgate Broom Terrace	–
Hobson Hotel	–
Leazes Syke House	–
Lintz Albion Inn	2211
Burnopfield Front Street	2215
Sunniside Front Street	2220
Whickham Council Offices	2225
Swalwell Monument	2230
MetroCentre Interchange	2235
Newcastle Clayton St M	2245
Newcastle Eldon Square	2249

Sundays (and Public Holidays)

Service Number	43B	43B	43	43		43	43	43	43		43		43	
Code														
Stanley Bus Station	0710	0810	0856	0946		46		1546	1656	1756		56	2156	
Tanfield Lea Good Street	0715	0815	0901	0951		51		1551	1701	1801		01	2201	
Tantobie Road Ends	0717	0817	0903	0953		53		1553	1703	1803		03	2203	
Tantobie Commercial Hotel	–	–	0906	0956	then	56		1556	1706	1806	then	06	2206	
Flint Hill Prince of Wales	–	–	0907	0957	at	57		1557	1707	1807	at	07	2207	
Lintz Albion Inn	0722	0822	0911	1001	these	01		1601	1711	1811	these	11	2211	
Burnopfield Front Street	0726	0826	0915	1005	mins.	05	until	1605	1715	1815	mins.	15	until	2215
Sunniside Front Street	0731	0831	0920	1010	past	10		1610	1720	1820	past	20	2220	
Whickham Council Offices	0736	0836	0925	1015	each	15		1615	1725	1825	each	25	2225	
Swalwell Monument	–	–	0930	1020	hour	20		1620	1730	1830	hour	30	2230	
MetroCentre Interchange	–	–	0935	1025		25		1625	1735	1835		35	2235	
Newcastle Clayton St M	–	–	0945	1035		35		1635	1745	1845		45	2245	
Newcastle Eldon Square	0758	0858	0949	1039		39		1639	1749	1849		49	2249	

Mondays to Fridays (except Public Holidays)

Service Number	43A	43	43A	43	43A	43	43A	43	43A	43	43A	43	43A	43	43	43	43		
Code	C																		
Newcastle Eldon Square	–	0717	0752	0817	0847	17	47			1517	1547	1622	1652	1722	1752	1822	1907	1955	2055
Newcastle Central Station M	–	0723	0758	0823	0853	23	53			1523	1553	1628	1658	1728	1758	1827	1912	2000	2100
MetroCentre Interchange	–	0735	0810	0835	0905	35	05			1535	1605	1640	1714	1744	1814	1839	1924	2012	2112
Swalwell Monument	–	0739	0814	0839	0909	39	09			1539	1609	1644	1718	1748	1818	1843	1928	2016	2116
Whickham Council Offices	–	0744	0819	0844	0914	44	14			1544	1614	1649	1723	1753	1823	1848	1933	2021	2121
Sunniside Front Street	C	0750	0825	0850	0920	50	20			1550	1620	1655	1729	1759	1829	1854	1938	2026	2126
Burnopfield Front Street	0721	0756	0831	0856	0926	56	26			1556	1626	1701	1735	1805	1835	1900	1943	2031	2131
Lintz Albion Inn	–	0800	–	0900	–	00	–			1600	–	1705	–	1809	–	1904	1947	2035	2135
Leazes Syke House	0724	–	0834	–	0929	–	29	until	–	1629	–	1738	–	1838	–	–	–	–	–
Hobson Hotel	0726	–	0836	–	0931	–	31		–	1631	–	1740	–	1840	–	–	–	–	–
Crookgate Broom Terrace	0728	–	0838	–	0933	–	33		–	1633	–	1742	–	1842	–	–	–	–	–
Tanfield Village Pack Horse	0732	–	0842	–	0937	–	37		–	1637	–	1746	–	1846	–	–	–	–	–
Flint Hill Prince of Wales	–	0806	–	0906	–	06	–		1606	–	1711	–	1815	–	1908	1951	2039	2139	
Tantobie Commercial Hotel	–	0807	–	0907	–	07	–		1607	–	1712	–	1816	–	1910	1952	2040	2140	
Tantobie Road Ends	0735	0810	0845	0910	0940	10	40		1610	1640	1715	1749	1819	1849	1913	1955	2043	2143	
Tanfield Lea Good Street	0738	0813	0848	0913	0943	13	43		1613	1643	1718	1752	1822	1852	1916	1957	2045	2145	
Stanley Bus Station	0743	0825	0855	0925	0955	25	55		1625	1655	1730	1757	1827	1857	1925	2002	2050	2150	

Service Number	43	43
Newcastle Eldon Square	2155	2255
Newcastle Central Station M	2200	2300
MetroCentre Interchange	2212	2312
Swalwell Monument	2216	2316
Whickham Council Offices	2221	2321
Sunniside Front Street	2226	2326
Burnopfield Front Street	2231	2331
Lintz Albion Inn	2235	2335
Leazes Syke House	–	–
Hobson Hotel	–	–
Crookgate Broom Terrace	–	–
Tanfield Village Pack Horse	–	–
Flint Hill Prince of Wales	2239	2339
Tantobie Commercial Hotel	2240	2340
Tantobie Road Ends	2243	2343
Tanfield Lea Good Street	2245	2345
Stanley Bus Station	2250	2350

Saturdays

Service Number	43A	43	43A	43	43A	43	43A	43	43A	43	43	43	43	43	43
Newcastle Eldon Square	0735	0825	0855	–	0947	1017	47	17	1747	1817	1907	1955	2055	2155	2255
Newcastle Central Station M	0740	0830	0900	–	0953	1023	53	23	1753	1822	1912	2000	2100	2200	2300
MetroCentre Interchange	0752	0842	0907	–	1005	1035	05	35	1805	1834	1924	2012	2112	2212	2312
Swalwell Monument	0756	0846	0911	–	1009	1039	09	39	1809	1838	1928	2016	2116	2216	2316
Whickham Council Offices	0801	0851	0916	–	1014	1044	14	44	1814	1843	1933	2021	2121	2221	2321
Sunniside Front Street	0806	0856	0921	C	1020	1050	20	50	1820	1849	1938	2026	2126	2226	2326
Burnopfield Front Street	0811	0901	0927	0956	1026	1056	26	56	1826	1855	1943	2031	2131	2231	2331
Lintz Albion Inn	–	0905	–	1000	–	1100	–	00	–	1859	1947	2035	2135	2235	2335
Leazes Syke House	0814	–	0930	–	1029	–	29	–	1829	–	–	–	–	–	–
Hobson Hotel	0816	–	0932	–	1031	–	31	–	1831	–	–	–	–	–	–
Crookgate Broom Terrace	0818	–	0934	–	1033	–	33	–	1833	–	–	–	–	–	–
Tanfield Village Pack Horse	0822	–	0938	–	1037	–	37	–	1837	–	–	–	–	–	–
Flint Hill Prince of Wales	–	0911	–	1006	–	1106	–	06	–	1903	1951	2039	2139	2239	2339
Tantobie Commercial Hotel	–	0912	–	1007	–	1107	–	07	–	1905	1952	2040	2140	2240	2340
Tantobie Road Ends	0825	0915	0941	1010	1040	1110	40	10	1840	1908	1955	2043	2143	2243	2343
Tanfield Lea Good Street	0827	0918	0944	1013	1043	1113	43	13	1843	1911	1957	2045	2145	2245	2345
Stanley Bus Station	0832	0925	0955	1025	1055	1125	55	25	1855	1920	2002	2050	2150	2250	2350

Sundays (and Public Holidays)

Service Number	43B	43B	43	43	43	43	43	43	43	43				
Code	L	L												
Newcastle Eldon Square	0800	0900	0955	1045	1145		45	1645	1755	55	2255			
Newcastle Central Station M	–	–	1000	1050	1150		50	1650	1800	00	2300			
MetroCentre Interchange	–	–	1012	1102	1202		02	1702	1812	12	2312			
Swalwell Monument	–	–	1016	1106	1206	then	06	1706	1816	then	16	2316		
Whickham Council Offices	0821	0921	1021	1111	1211	at	11	1711	1821	at	21	2321		
Sunniside Front Street	0826	0926	1026	1116	1216	these	16	1716	1826	these	26	2326		
Burnopfield Front Street	0831	0931	1031	1121	1221	mins.	21	until	1721	1831	mins.	31	until	2331
Lintz Albion Inn	0835	0935	1035	1125	1225	past	25	until	1725	1835	past	35	until	2335
Flint Hill Prince of Wales	0839	0939	1039	1129	1229	each	29	until	1729	1839	each	39	until	2339
Tantobie Commercial Hotel	0840	0940	1040	1130	1230	hour	30	until	1730	1840	hour	40	until	2340
Tantobie Road Ends	0843	0943	1043	1133	1233		33	until	1733	1843		43	until	2343
Tanfield Lea Good Street	0845	0945	1045	1135	1235		35	until	1735	1845		45	until	2345
Stanley Bus Station	0850	0950	1050	1140	1240		40	until	1740	1850		50	until	2350

Explanation of codes:

C – This journey commences from Crookgate Pack Horse, 1 minute before Burnopfield.

F – This journey operates on Fridays only.

I – This journey operates via Lobley Hill & Gateshead Interchange.

L – This journey operates via Gateshead Interchange & Lobley Hill.

R – This journey continues to Crookgate Pack Horse arriving 2 minutes after Burnopfield.

Service 43 via Stanley Bus Station, A693, Stanley By Pass, A6076, Station Road, Barn Hill, B6173, Sunny Terrace, Tanfield Lea Good Street, B6173, Tantobie Blanche Terrace, Tantobie Road Ends, B6311, Tantobie Front Street, West Road, B6311, Flint Hill North Road, Ewehurst Road, A692, Pickering Nook Road Ends, Syke Road, Lintz Estate Front Street, B6310, Leazes, B6310, Burnopfield Leazes Villas, Front Street, A692, Byermoor Lobley Hill Road, A692, High Marley Hill, A692, Marley Hill Church Street, Gateshead Road, A692, Sunniside Gateshead Road, Sunniside Road, Whickham Broom Lane, Whickham Front Street, Whickham Bank, B6317, Swalwell Whickham Bank, Hexham Road, Long Rigg, Marconi Way, Hollinside Road, Scotswood View, MetroCentre Interchange, Bus Bridge, Handy Drive, A1114, Dunston Colliery Road, Clockmill Road, Team Street, Redheugh Askew Road West, Redheugh Bridge, Newcastle Blenheim Street, Westmorland Road, Clayton Street West, Clayton Street, Newgate Street, Percy Street, Eldon Square Bus Concourse.

Return via Newcastle Eldon Square Bus Concourse, Percy Street, Newgate Street, Grainger Street, Westgate Road, Neville Street, Westmorland Road, Blenheim Street, Redheugh Bridge, Redheugh Askew Road West, Team Street, Clockmill Road, Dunston Colliery Road, then reverse of outward route to Barn Hill, then Stanley Church Bank, High Street, Stanley By Pass, A693, Stanley Bus Station.

Service 43A as service 43 between Stanley Bus Station and Tantobie Road Ends, then via unclassified road, Tanfield Hawthorne Terrace, Folly Hill, Barcusclose Lane, Crookgate Bank, A692, Hobson Front Street, Pickering Nook Road Ends, Syke Road, Leazes, B6310, Burnopfield Leazes Villas, then as service 43 to Newcastle Eldon Square Bus Concourse.

Return as same route as service 43 from Newcastle Eldon Square Bus Concourse to Burnopfield Leazes Villas, then via B6310, Leazes, Syke Road, Pickering Nook Road Ends, Hobson Front Street, A692, Crookgate Bank, Barcusclose Lane, Folly Hill, Tanfield Hawthorne Terrace, unclassified road, Tantobie Road Ends, then as service 43 route to Stanley Bus Station.

Sundays (and Public Holidays)

Newcastle Eldon Square	1025	1125		25		2225	2325
Newcastle Central Station M	1030	1130		30		2230	2330
MetroCentre Interchange	1042	1142	then	42		2242	2342
Swalwell Monument	1046	1146	at	46		2246	2346
Whickham Rectory Lane	1051	1151	these	51		2251	2351
Sunniside Front Street	1056	1156	mins.	56	until	2256	2356
Hobson Hotel	1104	1204	past	04		2304	0004
Flint Hill Prince of Wales	1106	1206	each	06		2306	0006
Dipton Red Lion	1109	1209	hour	09		2309	0009
Annfield Plain Superstore	1115	1215		15		2315	0015
Stanley Bus Station	1121	1221		21		2321	0021

Explanation of codes:

G – This journey operates via Greencroft School, depart 1522.

Service 44 via Stanley Bus Station, A693, Stanley By-Pass, A693, Oxhill, A693, New Kyo Gray Terrace, Hardy Terrace, Shield Row Lane, Annfield Plain South View, Durham Road, Station Road, Front Street, New Front Street, B6168, Catchgate North Road, B6168, Harelaw North Road, The Avenue (Fondlyset Lane), Delight Bank, Dipton Co-operative Tearrace, Front Street, A1692, Flint Hill Bank, Flint Hill North Road, Ewehurst Road, A692, Pickering Nook Road Ends, Hobson Front Street, Sheep Hill, A692, Byermoor Lobley Hill Road, A692, High Marley Hill, A692, Marley Hill Church Street, Gateshead Road, A692, Sunniside Gateshead Road, Front Street, B6316, Sunniside Road, B6316, Whickham Sunniside Road, Whagg's Lane, Rectory Lane, Whickham Front Street, Whickham Bank, B6317, Swalwell Whickham Bank, Hexham Road, Long Rigg, Marconi Way, Hollinside Road, Scotswood View, MetroCentre Interchange, Bus Bridge, Handy Drive, A1114, Dunston Colliery Road, Clockmill Road, Team Street, Redheugh Askew Road West, Redheugh Bridge, Newcastle Blenheim Street, Westmorland Road, Clayton Street West, Clayton Street, Newgate Street, Percy Street, Eldon Square Bus Concourse.

Service 44 returns via Newcastle Eldon Square Bus Concourse, Percy Street, Newgate Street, Grainger Street, Westgate Road, Neville Street, Westmorland Road, Blenheim Street, Redheugh Bridge, Redheugh Askew Road West, Team Street, Clockmill Road, Dunston Colliery Road, then reverse of outward route to A693, then Oxhill, A693, Stanley By Pass, Louisa Terrace, Front Street, Stanley Bus Station.

Mondays to Fridays (except Public Holidays)

Service Number	53	54	53	53	54	54	53	765	54	53	54	54		53	54	54		53	54
Days					SDO			Sch											
Code		*			K	*	*	C			*				*				*
Langley Park Stringer Terrace	0650	0705	0715	0745	0750	0800	0819	C	0846	0909	0921	0946		09	21	46		1509	1521
Langley Park War Memorial	0653	0708	0718	0748	0753	0803	0822	C	0849	0912	0924	0949		12	24	49		1512	1524
Witton Gilbert War Memorial	0658	0713	0723	0753	0758	0808	0827	0828	0854	0917	0929	0954	then	17	29	54		1517	1529
Sacriston Fynway	0701	–	0726	0756	–	–	0830	0831	–	0920	–	–	at	20	–	–		1520	–
Sacriston Coach & Horses	–	0715	–	–	0800	0810	–	–	0856	–	0931	0956	these	–	31	56		–	1531
Nettlesworth Club	–	0717	–	–	0802	0812	–	–	0858	–	0933	0958	mins.	–	33	58	until	–	1533
Arnison Centre Sainsburys	–	0722	–	–	–	0817	–	–	0903	–	0938	1003	past	–	38	03		–	1538
Framwellgate Moor Salutation	–	0729	–	–	0811	0824	–	–	0910	–	0945	1010	each	–	45	10		–	1545
Framwellgate Moor New College	0706	–	0731	0801	–	–	0835	0836	–	0925	–	–	hour	25	–	–		1525	–
University Hospital of North Durham	0707	0731	0732	0802	0813	0826	0836	0837	0912	0926	0947	1012		26	47	12		1526	1547
Durham Millburngate	0711	0735	0736	0806	0817	0830	0840	0841	0916	0930	0951	1016		30	51	16		1530	1551

Service Number	54	53	54	54	53	54	54	54	54	54	54	54	
Code			*			*						F	
Langley Park Stringer Terrace	1551	1614	1626	1656	1719	1739	1805	1905	2005	2105	2205	2305	
Langley Park War Memorial	1554	1617	1629	1659	1722	1742	1808	1908	2008	2108	2208	2308	
Witton Gilbert War Memorial	1559	1622	1634	1704	1727	1747	1813	1913	2013	2113	2213	2313	
Sacriston Fynway	–	1625	–	–	1730	–	–	–	–	–	–	–	
Sacriston Coach & Horses	1601	–	1636	1706	–	1749	1815	1915	2015	2115	2215	2315	
Nettlesworth Club	1603	–	1638	1708	–	1751	1817	1917	2017	2117	2217	2317	
Arnison Centre Sainsburys	1608	–	1643	1713	–	1756	1822	1922	2022	2122	2222	2322	
Framwellgate Moor Salutation	1615	–	1650	1720	–	1801	1827	1927	2027	2127	2227	2327	
Framwellgate Moor New College	–	1630	–	–	1735	–	–	–	–	–	–	–	
University Hospital of North Durham	1617	1631	1652	1722	1736	1803	1829	1929	2029	2129	2229	2329	
Durham Millburngate	1621	1635	1656	1726	1740	1807	1833	1933	2033	2133	2233	2333	

Saturdays

Service Number	54	54	54	54	53	54	54		53	54	54		53	54	54	53	54	54	54
Code	*		*			*				*				*			*		
Langley Park Stringer Terrace	0705	0800	0821	0846	0909	0921	0946		09	21	46		1609	1621	1646	1709	1721	1805	1905
Langley Park War Memorial	0708	0803	0824	0849	0912	0924	0949		12	24	49		1612	1624	1649	1712	1724	1808	1908
Witton Gilbert War Memorial	0713	0808	0829	0854	0917	0929	0954	then	17	29	54		1617	1629	1654	1717	1729	1813	1913
Sacriston Fynway	–	–	–	–	0920	–	–	at	20	–	–		1620	–	–	1720	–	–	–
Sacriston Coach & Horses	0715	0810	0831	0856	–	0931	0956	these	–	31	56		–	1631	1656	–	1731	1815	1915
Nettlesworth Club	0717	0812	0833	0858	–	0933	0958	mins.	–	33	58	until	–	1633	1658	–	1733	1817	1917
Arnison Centre Sainsburys	0722	0817	0838	0903	–	0938	1003	past	–	38	03		–	1638	1703	–	1738	1822	1922
Framwellgate Moor Salutation	0729	0824	0845	0910	–	0945	1010	each	–	45	10		–	1645	1710	–	1745	1827	1927
Framwellgate Moor New College	–	–	–	–	0925	–	–	hour	25	–	–		1625	–	–	1725	–	–	–
University Hospital of North Durham	0731	0826	0847	0912	0926	0947	1012		26	47	12		1626	1647	1712	1726	1747	1829	1929
Durham Millburngate	0735	0830	0851	0916	0930	0951	1016		30	51	16		1630	1651	1716	1730	1751	1833	1933

Service Number	54	54	54	54
Langley Park Stringer Terrace	2005	2105	2205	2305
Langley Park War Memorial	2008	2108	2208	2308
Witton Gilbert War Memorial	2013	2113	2213	2313
Sacriston Fynway	–	–	–	–
Sacriston Coach & Horses	2015	2115	2215	2315
Nettlesworth Club	2017	2117	2217	2317
Arnison Centre Sainsburys	2022	2122	2222	2322
Framwellgate Moor Salutation	2027	2127	2227	2327
Framwellgate Moor New College	–	–	–	–
University Hospital of North Durham	2029	2129	2229	2329
Durham Millburngate	2033	2133	2233	2333

Sundays (and Public Holidays)

Service Number	54	54		54		54	54
Langley Park Stringer Terrace	0705	0805		05		2105	2205
Langley Park War Memorial	0708	0808	then	08		2108	2208
Witton Gilbert War Memorial	0713	0813	at	13		2113	2213
Sacriston Coach & Horses	0715	0815	these	15		2115	2215
Nettlesworth Club	0717	0817	mins.	17	until	2117	2217
Arnison Centre Sainsburys	0722	0822	past	22		2122	2222
Framwellgate Moor Salutation	0727	0827	each	27		2127	2227
University Hospital of North Durham	0729	0829	hour	29		2129	2229
Durham Millburngate	0733	0833		33		2133	2233

Explanation of codes:

C – This journey commences from Shotley Bridge and shows service number 765

F – This journey operates on Fridays only

K – This journey commences from Langley Park Kingsway at 0745

SDO – This journey only operates on Schooldays

Sch – This journey only operates on Schooldays

* – Not Easy Access

Mondays to Fridays (except Public Holidays)

Service Number	53	54	53A	54	54	53		54	54	53		54	54	53	54	54	54	54	53	
Days															SDO	SDO	SH			
Code		*				*				*				*	B	G*	*	*		
Durham Millburngate	0715	0740	0823	0835	0855	0920		35	55	20		1435	1455	1520	–	1535	1535	1600	1625	
Durham St Leonards Sch	0717	–	0825	–	–	0922		–	–	22		–	–	1522	–	–	–	–	1627	
University Hospital of North Durham	0719	0743	0827	0838	0858	0924		38	58	24		1438	1458	1524	–	1538	1538	1603	1629	
Framwellgate Moor New College	0721	–	E	–	–	0926	then	–	–	26		–	–	1526	–	–	–	–	1631	
Framwellgate Moor Salutation	–	0744	E	0839	0859	–	at	39	59	–		1439	1459	–	1542B	1539	1539	1604	–	
Arnison Centre Sainsburys	–	0748	E	0843	0903	–	these	43	03	–		1443	1503	–	–	1546	1543	1608	–	
Kimbleworth Cedar Avenue	–	0753	E	0848	0908	–	mins.	48	08	–	until	1448	1508	–	1547	1551	1548	1613	–	
Nettleworth Club	–	0755	E	0850	0910	–	past	50	10	–		1450	1510	–	1549	1553	1550	1615	–	
Sacriston Crossroads	0726	0759	E	0854	0914	0931	each	54	14	31		1454	1514	1531	1553	1557	1554	1619	1636	
Witton Gilbert War Memorial	0728	0801	E	0856	0916	0933	hour	56	16	33		1456	1516	1533	1555	1559	1556	1621	1638	
Langley Park Kingsway	0734	0807	0835	0902	0922	0939		02	22	39		1502	1522	1539	1601	1605	1602	1627	1644	
Langley Park Quebec St End	0736	0809	0837	0904	0924	0941		04	24	41		1504	1524	1541	1603	1607	1604	1629	1646	
Langley Park Stringer Terrace	0739	0812	0840	0907	0927	0944		07	27	44		1507	1527	1544	1606	1610	1607	1632	1649	

Service Number	54	54	53	54	54	54	54	54	54	54	54	54	54	54	54	54	54	54	54	
Days																				F
Code		*				*														P
Durham Millburngate	1640	1705	1730	1745	1810	1835	1935	2035	2135	2235	2335									
Durham St Leonards Sch	–	–	1732	–	–	–	–	–	–	–	–									
University Hospital of North Durham	1643	1708	1734	1748	1813	1838	1938	2038	2138	2238	2338									
Framwellgate Moor New College	–	–	1736	–	–	–	–	–	–	–	–									
Framwellgate Moor Salutation	1644	1709	–	1749	1814	1839	1939	2039	2139	2239	2339									
Arnison Centre Sainsburys	1648	1713	–	1753	1818	1843	1943	2043	2143	2243	–									
Kimbleworth Cedar Avenue	1653	1718	–	1758	1823	–	–	–	–	–	–									
Nettleworth Club	1655	1720	–	1800	1825	1848	1948	2048	2148	2248	2344									
Sacriston Crossroads	1659	1724	1741	1804	1829	1851	1951	2051	2151	2251	2347									
Witton Gilbert War Memorial	1701	1726	1743	1806	1831	1853	1953	2053	2153	2253	2349									
Langley Park Kingsway	1707	1732	1749	1812	1837	1859	1959	2059	2159	2259	2355									
Langley Park Quebec St End	1709	1734	1751	1814	1839	1901	2001	2101	2201	2301	2357									
Langley Park Stringer Terrace	1712	1737	1754	1817	1842	1903	2003	2103	2203	2303	2359									

Saturdays

Service Number	54	54	54	53	54	54		53	54	54		53	54	54	54	54	54	54	54	54
Code	*		*			*				*				*						
Durham Millburngate	0740	0835	0855	0920	0935	0955		20	35	55		1720	1735	1755	1835	1935	2035	2135	2235	
Durham St Leonards Sch	–	–	–	0922	–	–		22	–	–		1722	–	–	–	–	–	–	–	
University Hospital of North Durham	0743	0838	0858	0924	0938	0958		24	38	58		1724	1738	1758	1838	1938	2038	2138	2238	
Framwellgate Moor New College	–	–	–	0926	–	–	then	26	–	–		1726	–	–	–	–	–	–	–	
Framwellgate Moor Salutation	0744	0839	0859	–	0939	0959	at	–	39	59		–	1739	1759	1839	1939	2039	2139	2239	
Arnison Centre Sainsburys	0748	0843	0903	–	0943	1003	these	–	43	03		–	1743	1803	1843	1943	2043	2143	2243	
Kimbleworth Cedar Avenue	0753	0848	0908	–	0948	1008	mins.	–	48	08	until	–	1748	1808	–	–	–	–	–	
Nettleworth Club	0755	0850	0910	–	0950	1010	past	–	50	10		–	1750	1810	1848	1948	2048	2148	2248	
Sacriston Crossroads	0759	0854	0914	0931	0954	1014	each	31	54	14		1731	1754	1814	1851	1951	2051	2151	2251	
Witton Gilbert War Memorial	0801	0856	0916	0933	0956	1016	hour	33	56	16		1733	1756	1816	1853	1953	2053	2153	2253	
Langley Park Kingsway	0807	0902	0922	0939	1002	1022		39	02	22		1739	1802	1822	1859	1959	2059	2159	2259	
Langley Park Quebec St End	0809	0904	0924	0941	1004	1024		41	04	24		1741	1804	1824	1901	2001	2101	2201	2301	
Langley Park Stringer Terrace	0812	0907	0927	0944	1007	1027		44	07	27		1744	1807	1827	1903	2003	2103	2203	2303	

Service Number	54
Code	P
Durham Millburngate	2335
Durham St Leonards Sch	–
University Hospital of North Durham	2338
Framwellgate Moor New College	–
Framwellgate Moor Salutation	2339
Arnison Centre Sainsburys	–
Kimbleworth Cedar Avenue	–
Nettleworth Club	2344
Sacriston Crossroads	2347
Witton Gilbert War Memorial	2349
Langley Park Kingsway	2355
Langley Park Quebec St End	2357
Langley Park Stringer Terrace	2359

Sundays (and Public Holidays)

Service Number	54	54		54		54	54
Durham Millburngate	0735	0835		35		2135	2235
University Hospital of North Durham	0738	0838		38		2138	2238
Framwellgate Moor Salutation	0739	0839	then	39		2139	2239
Arnison Centre Sainsburys	0743	0843	at	43		2143	2243
Nettleworth Club	0748	0848	these	48		2148	2248
Sacriston Crossroads	0751	0851	mins.	51	until	2151	2251
Witton Gilbert War Memorial	0753	0853	past	53		2153	2253
Langley Park Kingsway	0759	0859	each	59		2159	2259
Langley Park Quebec St End	0801	0901	hour	01		2201	2301
Langley Park Stringer Terrace	0803	0903		03		2203	2303

Explanation of codes:

B – This journey commences from Framwellgate Moor Club and omits Arnison Centre

E – This journey operates direct from University Hospital of North Durham to Kaysburn

F – This journey operates on Fridays only

G – This journey waits at Framwellgate Moor Club for school children

P – This journey omits Arnison Centre running direct along Front Street and A167

SDO – This journey only operates on Schooldays

SH – This journey only operates on Monday to Friday during School Holidays

✱ – Not Easy Access

Service 53 via Langley Park Stringer Terrace, Low Moor Road, Front Street, unclassified road, Kaysburn Roundabout, A691, Witton Gilbert Front Street, Sacriston Lane, B6312, Sacriston Witton Road, B6532, Durham Road, Fynway, Durham Road, Findon Hill, B6532, Framwellgate Moor Dryburn Road, Aykley Heads, B6532, Framwellgate Peth, Durham North Road, Millburngate.

Service 53 returns via Durham Millburngate, Castle Chare, North Road, Framwellgate Peth, then reverse of outward route to Findon Hill, then Sacriston Durham Road, Witton Road, B6312, Witton Gilbert Sacriston Lane, Front Street, A691, Kaysburn Roundabout, then via unclassified road, Langley Park Kingsway, Eastern Avenue, Esh Terrace, Low Moor Road, Stringer Terrace.

Service 54 Monday to Saturday daytime route:-

Via Langley Park Stringer Terrace, Low Moor Road, Front Street, unclassified road, Kaysburn Roundabout, A691, Witton Gilbert Front Street, Sacriston Lane, B6312, Sacriston Witton Road, Plawsworth Road, B6312, Nettleworth Park View, B6312, Plawsworth, A167, Pity Me Roundabout, Pity Me Front Street, Abbey Road, Arnison Centre Link Roads, Wheatlands Way, Pity Me Abbey Road, Front Street, Framwellgate Moor Front Street, Bus Link, High Carr Road, Durham Road, Aykley Heads, B6532, Framwellgate Peth, Durham North Road, Millburngate.

Returns via Durham Millburngate, Framwellgate, Framwellgate Peth, B6532, Aykley Heads, Dryburn Road, Framwellgate Moor Front Street, Pity Me Front Street, Abbey Road, Arnison Centre Link Roads, Wheatlands Way, Rotary Way, Pity Me Roundabout, A167, Kimblesworth Pit Lane, Elm Crescent, Cedar Avenue, Eureka Terrace, B6321, Nettleworth Park View, then reverse of outward route to Kaysburn Roundabout, then via unclassified road, Langley Park Kingsway, Eastern Avenue, Esh Terrace, Low Moor Road, Stringer Terrace.

Service 54 Monday to Saturday evening and Sunday route:-

Via Langley Park Stringer Terrace, Low Moor Road, Front Street, unclassified road, Kaysburn Roundabout, A691, Witton Gilbert Front Street, Sacriston Lane, B6312, Sacriston Witton Road, Plawsworth Road, B6312, Nettleworth Park View, B6312, Plawsworth, A167, Pity Me Roundabout, Pity Me Front Street, Abbey Road, Arnison Centre Link Roads, Wheatlands Way, Pity Me Abbey Road, Front Street, Framwellgate Moor Front Street, Bus Link, High Carr Road, Durham Road, Aykley Heads, B6532, Framwellgate Peth, Durham North Road, Millburngate.

Returns via Durham Millburngate, Framwellgate, Framwellgate Peth, B6532, Aykley Heads, Dryburn Road, Framwellgate Moor Front Street, Pity Me Front Street, Abbey Road, Arnison Centre Link Roads, Wheatlands Way, Rotary Way, Pity Me Roundabout, A167, Plawsworth, B6312, Nettleworth Park View, then reverse of outward route to Kaysburn Roundabout, then via unclassified road, Langley Park Kingsway, Eastern Avenue, Esh Terrace, Low Moor Road, Stringer Terrace.

Service 53A via Durham Millburngate, Castle Chare, North Road, Framwellgate Peth, B6532, Aykley Heads, Dryburn Road, Framwellgate Moor Dryburn Park, Sniperley Park, A691, Witton Gilbert By-pass, A691, Kaysburn Roundabout, then via unclassified road, Langley Park Kingsway, Eastern Avenue, Esh Terrace, Low Moor Road, Stringer Terrace.

In Framwellgate Moor, service 54 outward journeys call at the bus stop on High Carr Road, near to the Salutation Inn.

Mondays to Saturdays (except Public Holidays)

Stanley Bus Station	0726	0826	then	26		1626	1726
Annfield Plain Superstore	0734	0834	at	34		1634	1734
Catchgate Crown & Thistle	0737	0837	these	37		1637	1737
Flint Hill Prince of Wales	0741	0841	mins.	41	until	1641	1741
Leazes Syke House	0746	0846	past	46		1646	1746
Burnopfield Co-op	0750	0850	each	50		1650	1750
Rowlands Gill Stirling Lane	0754	0854	hour	54		1654	1754

No service on Sundays or Public Holidays

From Stanley Bus Station via A693 Stanley By Pass, A693, Oxhill, A693, New Kyo Gray Terrace, Hardy Terrace, Shield Row Lane, Annfield Plain South View, Durham Road, Station Road, Front Street, New Front Street, Catchgate North Road, B6168, Harelaw North Road, B6168, Flint Hill North Road, A692, Ewehurst Road, A692, Pickering Nook Road Ends, Syke Road, Leazes, B6310, Burnopfield Leazes Vilas, Front Street, Busty Bank, B6314, Busty Bank to Rowlands Gill Stirling Lane.

Return via Rowlands Gill Stirling Lane, Station Road, The Grove, Busty Bank, B6314, Burnopfield Busty Bank, Front Street, then reverse of outward route to Oxhill, then Gray Terrace A693, Stanley By Pass, Louisa Terrace, Front Street to Stanley Bus Station.

Mondays to Saturdays (except Public Holidays)

Rowlands Gill Stirling Lane	0756	0856	then	56		1656	1756
Burnopfield Co-op	0800	0900	at	00		1700	1800
Leazes Syke House	0804	0904	these	04		1704	1804
Flint Hill Prince of Wales	0809	0909	mins.	09	until	1709	1809
Catchgate Crown & Thistle	0813	0913	past	13		1713	1813
Annfield Plain Superstore	0816	0916	each	16		1716	1816
Stanley Bus Station	0824	0924	hour	24		1724	1824

No service on Sundays or Public Holidays

Mondays to Fridays (except Public Holidays)

Service Number Code	728	709	728	709	728	709	728	709	728	709	728	709	709	709	709	728		
Stanley Bus Station	0625	0657	0716	0752	0821	0857	21	57			1621	1657	1725	1750	1850	1950	2150	2310
Shield Row Board Inn	–	–	–	–	–	–	–	–			–	–	–	1753	1853	1953	2153	–
East Stanley Thatcher's Foot	–	0703	–	0758	–	0903	–	03			–	1703	–	1759	1859	1959	2159	–
Beamish Museum Main Gates	–	0705	–	0800	–	0905	–	05			–	1705	–	1801	1901	2001	2201	–
South Moor Poplar Street	0630	–	0721	–	0826	–	26	–			1626	–	1730	–	–	–	–	2314
Craghead Punch Bowl	0635	–	0726	–	0831	–	31	–			1631	–	1735	–	–	–	–	2319
Grange Villa Stone Row	0640	–	0731	–	0836	–	36	–			1636	–	1740	–	–	–	–	2324
West Pelton Twizell Rd End	0641	–	0732	–	0837	–	37	–			1637	–	1741	1804	1904	2004	2204	2325
High Handenhold Bird Inn	0643	0709	0734	0804	0839	0909	39	09	until		1639	1709	1743	1806	1906	2006	2206	2327
Pelton Aged Miners' Homes	0645	0711	0740	0810	0841	0911	41	11			1641	1711	1745	1808	1908	2008	2208	2329
Pelton Schools	0648	0714	0743	0813	0844	0914	44	14			1644	1714	1748	1811	1911	2011	2211	2332
Ouston Red Lion	0651	0717	0748	0818	0847	0917	47	17			1647	1717	1751	1814	1914	2014	2214	2335
Birtley War Memorial	0657	0724	0755	0825	0854	0924	54	24			1654	1724	1758	1820	1920	2020	2220	A
Low Fell Lyndhurst	0705	0732	0803	0833	0902	0932	02	32			1702	1732	1806	1828	1928	2028	2228	–
Gateshead Interchange M	0715	0742	0813	0843	0912	0942	12	42			1712	1742	1815	1837	1937	2037	2237	–
Newcastle Eldon Square	0723	0753	0824	0854	0923	0953	23	53			1723	1753	1823	1845	1945	2045	2245	–

Saturdays

Service Number Code	709	728	709	728	709	728	709	728	709	728	709	709	709	709	709	728	
Stanley Bus Station	0702	0726	0757	0821	0857	21	57			1621	1657	1725	1750	1850	1950	2150	2310
Shield Row Board Inn	–	–	–	–	–	–	–			–	–	–	1753	1853	1953	2153	–
East Stanley Thatcher's Foot	0708	–	0803	–	0903	–	03			–	1703	–	1759	1859	1959	2159	–
Beamish Museum Main Gates	0710	–	0805	–	0905	–	05			–	1705	–	1801	1901	2001	2201	–
South Moor Poplar Street	–	0731	–	0826	–	26	–			1626	–	1730	–	–	–	–	2314
Craghead Punch Bowl	–	0736	–	0831	–	31	–			1631	–	1735	–	–	–	–	2319
Grange Villa Stone Row	–	0741	–	0836	–	36	–			1636	–	1740	–	–	–	–	2324
West Pelton Twizell Rd End	–	0742	–	0837	–	37	–			1637	–	1741	1804	1904	2004	2204	2325
High Handenhold Bird Inn	0714	0744	0809	0839	0909	39	09	until		1639	1709	1743	1806	1906	2006	2206	2327
Pelton Aged Miners' Homes	0716	0746	0811	0841	0911	41	11			1641	1711	1745	1808	1908	2008	2208	2329
Pelton Schools	0719	0749	0814	0844	0914	44	14			1644	1714	1748	1811	1911	2011	2211	2332
Ouston Red Lion	0722	0752	0817	0847	0917	47	17			1647	1717	1751	1814	1914	2014	2214	2335
Birtley War Memorial	0728	0758	0824	0854	0924	54	24			1654	1724	1758	1820	1920	2020	2220	A
Low Fell Lyndhurst	0736	0806	0832	0902	0932	02	32			1702	1732	1806	1828	1928	2028	2228	–
Gateshead Interchange M	0745	0815	0842	0912	0942	12	42			1712	1742	1815	1837	1937	2037	2237	–
Newcastle Eldon Square	0753	0823	0853	0923	0953	23	53			1723	1753	1823	1845	1945	2045	2245	–

Sundays (and Public Holidays)

Service Number Code	709	709	709	709	709	709	709	709	709	728		
Stanley Bus Station	0820	0850	20	50			1650	1750	1850	1950	2150	2310
Shield Row Board Inn	0823	0853	23	53			1653	1753	1853	1953	2153	–
East Stanley Thatcher's Foot	0829	0859	29	59			1659	1759	1859	1959	2159	–
Beamish Museum Main Gates	0831	0901	31	01			1701	1801	1901	2001	2201	–
South Moor Poplar Street	–	–	–	–			–	–	–	–	–	2314
Craghead Punch Bowl	–	–	–	–			–	–	–	–	–	2319
Grange Villa Stone Row	–	–	–	–			–	–	–	–	–	2324
West Pelton Twizell Rd End	0834	0904	34	04	until		1704	1804	1904	2004	2204	2325
High Handenhold Bird Inn	0836	0906	36	06			1706	1806	1906	2006	2206	2327
Pelton Aged Miners' Homes	0838	0908	38	08			1708	1808	1908	2008	2208	2329
Pelton Schools	0841	0911	41	11			1711	1811	1911	2011	2211	2332
Ouston Red Lion	0844	0914	44	14			1714	1814	1914	2014	2214	2335
Birtley War Memorial	0850	0920	50	20			1720	1820	1920	2020	2220	A
Low Fell Lyndhurst	0858	0928	58	28			1728	1828	1928	2028	2228	–
Gateshead Interchange M	0907	0937	07	37			1737	1837	1937	2037	2237	–
Newcastle Eldon Square	0915	0945	15	45			1745	1845	1945	2045	2245	–

Explanation of codes:

A – This journey terminates at Ouston Council Houses 1 minute after Red Lion

Mondays to Fridays (except Public Holidays)

Service Number	709	728	709	728	709	728	709	728	709	728	709	709	709	709	709				
Code	a																		
Newcastle Eldon Square	0717	0747	0817	0847	0917			47	17			1647	1717	1747	1817	1848	1948	2048	2258
Gateshead Interchange M	0731	0801	0831	0901	0931			01	31			1701	1731	1801	1828	1858	1958	2058	2308
Low Fell Lyndhurst	0741	0811	0841	0911	0941			11	41			1711	1741	1811	1837	1907	2007	2107	2317
Birtley War Memorial	0749	0819	0849	0919	0949			19	49			1719	1749	1819	1845	1915	2015	2115	2325
Ouston Red Lion	0756	0826	0856	0926	0956			26	56			1726	1756	1826	1851	1921	2021	2121	2331
Pelton Schools	0759	0829	0859	0929	0959		then	29	59			1729	1759	1829	1854	1924	2024	2124	2334
Pelton Aged Miners' Homes	0802	0832	0902	0932	1002		at	32	02			1732	1802	1832	1857	1927	2027	2127	2337
High Handenhold Bird Inn	0804	0834	0904	0934	1004		these	34	04			1734	1804	1834	1859	1929	2029	2129	2339
West Pelton Twizell Rd End	–	0836	–	0936	–		mins.	36	–		until	1736	–	1836	1901	1931	2031	2131	2341
Grange Villa Stone Row	–	0837	–	0937	–		past	37	–			1737	–	1837	–	–	–	–	–
Craghead Punch Bowl	–	0842	–	0942	–		each	42	–			1742	–	1842	–	–	–	–	–
South Moor Poplar Street	–	a	–	0947	–		hour	47	–			1747	–	1847	–	–	–	–	–
Beamish Museum Main Gates	0808	–	0908	–	1008			–	08			–	1808	–	1904	1934	2034	2134	2344
East Stanley Thatcher's Foot	0810	–	0910	–	1010			–	10			–	1810	–	1906	1936	2036	2136	2346
Shield Row Board Inn	–	–	–	–	–			–	–			–	1816	–	1912	1942	2042	2142	2352
Stanley Bus Station	0816	0853	0916	0952	1016			52	16			1752	1819	1852	1915	1945	2045	2145	2355

Saturdays

Service Number	728	709	728	709	728	709	728	709	728	709	709	709	709	709				
Code	a																	
Newcastle Eldon Square	–	–	0847	0917			47	17			1647	1717	1747	1817	1848	1948	2048	2258
Gateshead Interchange M	–	–	0901	0931			01	31			1701	1731	1801	1828	1858	1958	2058	2308
Low Fell Lyndhurst	–	–	0911	0941			11	41			1711	1741	1811	1837	1907	2007	2107	2317
Birtley War Memorial	B	B	0919	0949			19	49			1719	1749	1819	1845	1915	2015	2115	2325
Ouston Red Lion	0826	0856	0926	0956			26	56			1726	1756	1826	1851	1921	2021	2121	2331
Pelton Schools	0829	0859	0929	0959		then	29	59			1729	1759	1829	1854	1924	2024	2124	2334
Pelton Aged Miners' Homes	0832	0902	0932	1002		at	32	02			1732	1802	1832	1857	1927	2027	2127	2337
High Handenhold Bird Inn	0834	0904	0934	1004		these	34	04			1734	1804	1834	1859	1929	2029	2129	2339
West Pelton Twizell Rd End	0836	–	0936	–		mins.	36	–		until	1736	–	1836	1901	1931	2031	2131	2341
Grange Villa Stone Row	0837	–	0937	–		past	37	–			1737	–	1837	–	–	–	–	–
Craghead Punch Bowl	0842	–	0942	–		each	42	–			1742	–	1842	–	–	–	–	–
South Moor Poplar Street	a	–	0947	–		hour	47	–			1747	–	1847	–	–	–	–	–
Beamish Museum Main Gates	–	0908	–	1008			–	08			–	1808	–	1904	1934	2034	2134	2344
East Stanley Thatcher's Foot	–	0910	–	1010			–	10			–	1810	–	1906	1936	2036	2136	2346
Shield Row Board Inn	–	–	–	–			–	–			–	1816	–	1912	1942	2042	2142	2352
Stanley Bus Station	0853	0916	0952	1016			52	16			1752	1819	1852	1915	1945	2045	2145	2355

Sundays (and Public Holidays)

Service Number	709	709	709	709	709	709	709	709	709	709	709					
Newcastle Eldon Square	0918	0948	1018	1048			18	48			1718	1748	1848	1948	2048	2258
Gateshead Interchange M	0928	0958	1028	1058			28	58			1728	1758	1858	1958	2058	2308
Low Fell Lyndhurst	0937	1007	1037	1107			37	07			1737	1807	1907	2007	2107	2317
Birtley War Memorial	0945	1015	1045	1115		then	45	15			1745	1815	1915	2015	2115	2325
Ouston Red Lion	0951	1021	1051	1121		at	51	21			1751	1821	1921	2021	2121	2331
Pelton Schools	0954	1024	1054	1124		these	54	24			1754	1824	1924	2024	2124	2334
Pelton Aged Miners' Homes	0957	1027	1057	1127		mins.	57	27		until	1757	1827	1927	2027	2127	2337
High Handenhold Bird Inn	0959	1029	1059	1129		past	59	29			1759	1829	1929	2029	2129	2339
West Pelton Twizell Rd End	1001	1031	1101	1131		each	01	31			1801	1831	1931	2031	2131	2341
Beamish Museum Main Gates	1004	1034	1104	1134		hour	04	34			1804	1834	1934	2034	2134	2344
East Stanley Thatcher's Foot	1006	1036	1106	1136			06	36			1806	1836	1936	2036	2136	2346
Shield Row Board Inn	1012	1042	1112	1142			12	42			1812	1842	1942	2042	2142	2352
Stanley Bus Station	1015	1045	1115	1145			15	45			1815	1845	1945	2045	2145	2355

Explanation of codes:

B – This journey commences from Ouston roundabout 2 minutes before the Red Lion time

A – This journey operates between The Middles and Stanley via Hollyhill Gardens West and East Durham Road Avon Road and Tyne Road

Service 709 outward via Stanley Bus Station, A693, High Street, East Stanley Chester Road, Front Street, Hill Top, A693, No Place, unclassified road, Link Road, Beamish Methold Houses, Station Road, New Road, High Handenhold Victoria Terrace, unclassified road, A693, Pelton Lane, Pelton The Parade, Kingsway Villas, Front Street, South View, A693, Perkinsville Ouston Lane, Front Street, Institute Terrace, unclassified road, Ouston Main Road, Greenford Lane Roundabout, unclassified road, Birtley Station Lane, Durham Road, Newcastle Bank, Eighton Lodge Roundabout, A167, Low Fell Durham Road, A167, Gateshead Durham Road, High West Street, West Street, Gateshead Interchange, Prince Consort Road, Askew Road, Wellington Street, Hills Street, Tyne Bridge, Newcastle Central Motorway (A167), Market Street, John Dobson Street, New Bridge Street, Blackett Street, Percy Street, Eldon Square Bus Concourse.

Service 709 inward via Newcastle Eldon Square Bus Concourse, Percy Street, Blackett Street, Pilgrim Street, Swan House Roundabout, Tyne Bridge, Gateshead Hills Street, Wellington Street, West Street Bus Link, Prince Consort Road, Gateshead Interchange, West Street, High West Street, then via reverse of outward route.

Service 728 outward via Stanley Bus Station, A693, B6313, Park Road, South Moor, Hustledown Road, Middles Road, The Middles, B6313, Craghead Craghead Lane, B6313, Bluehouse Bank, Newbridge Bank, Grange Villa Stone Row, unclassified road, West Pelton Twizell Lane, Green's Bank, A693, High Handenhold Victoria Terrace, then as service 709 outward route to Newcastle Eldon Square Bus Concourse.

Service 728 inward via Newcastle Eldon Square Bus Concourse, Percy Street, Blackett Street, Pilgrim Street, Swan House Roundabout, Tyne Bridge, Gateshead Hills Street, Wellington Street, West Street Bus Link, Prince Consort Road, Gateshead Interchange, West Street, High West Street, then via reverse of service 709 outward route to High Handenhold Victoria Terrace, then via reverse of service 728 outward route to South Moor, then via Park Road, B6313, A693, Stanley Louisa Terrace, Front Street, Bus Station.

Service 709 Monday to Saturday evening and Sunday outward journeys operate via Stanley Bus Station, A693, Station Road, A6076, Shield Row Pelaw Avenue, East Stanley East Street, Hill Top, A693, No Place, unclassified road, Link Road, Beamish Methold Houses, Station Road, A693, unclassified road, West Pelton St Paul's Terrace, Twizell Lane, Green's Bank, A693, High Handenhold Victoria Terrace, then via above outward route 1 to Newcastle Eldon Square Bus Concourse. Returning via the above route reversed.

Service 709 and 728 outward journeys may operate in Newcastle via John Dobson Street, St Mary's Place, Percy Street, Prudhoe Place and Eldon Square Bus Concourse.

Service 728 may operate between South Moor Middles Road and Stanley Bus Station via Tyne Road East, Holly Hill Gardens West, Holly Hill Gardens East, Durham Road, B6532, Avon Road, Tyne Road East, Tyne Road, Wear Road.

Services 709 and 728 call at all stops between Stanley Bus Station and Gateshead Interchange, then at Hills Street, Newcastle John Dobson Street (to Eldon Square), Pilgrim Street (to Stanley), Foot of Pilgrim Street (to Stanley) and Newcastle Eldon Square Bus Concourse.

Mondays to Fridays (except Public Holidays)

Service Number	43	43A	43	43A		43	43A		43	43A	43	44	44	44	43
Newcastle Eldon Square	0717	0752	0817	0847		17	47		1517	1547	1622	1642	1712	1742	1822
MetroCentre Interchange	0735	0810	0835	0905	then at these mins. past each hour	35	05		1535	1605	1640	1704	1734	1804	1839
Service Number	711	711	711	711		711	711	until	711	711	711	711	711	711	711
Stanley Bus Station	0825	0855	0925	0955		25	55		1625	1655	1730	1755	1825	1855	1925
South Moor Poplar Street	0829	0859	0929	0959		29	59		1629	1659	1734	1800	1830	1900	1929
Quaking Houses	0835	0905	0935	1005		35	05		1635	1705	1740	1805	1835	1905	1935

Saturdays

Service Number	44	40	43	43A	43	43A	43		43A	43		43A	43
Newcastle Eldon Square	0720	0755	0825	0855	–	0947	1017		47	17		1747	1817
MetroCentre Interchange	0737	0812	0842	0907	–	1005	1035	then at these mins. past each hour	05	35		1805	1834
Service Number	711	711	711	711	711	711	711		711	711	until	711	711
Stanley Bus Station	0825	0855	0925	0955	1025	1055	1125		55	25		1855	1920
South Moor Poplar Street	0829	0859	0929	0959	1029	1059	1129		59	29		1859	1924
Quaking Houses	0835	0905	0935	1005	1035	1105	1135		05	35		1905	1930

Mondays to Fridays (except Public Holidays)

Service Number	718	718	718	720	718	720	718	718	720	718	720	718	718	720	718	718	720						
Code															A								
Consett Bus Station	-	-	-	-	-	-	-	-	-	-	-	-	-	-	-	-	-	-	-	-	-	-	-
Number One Roundabout	-	-	-	-	-	-	-	-	-	-	-	-	-	-	-	-	-	-	-	-	-	-	-
Leadgate Co-op	-	-	-	-	-	-	-	-	-	-	-	-	-	-	-	-	-	-	-	-	-	-	-
Dipton Red Lion	-	0628	-	-	-	-	-	-	-	-	-	-	-	-	-	-	-	-	-	-	-	-	-
Flint Hill Prince of Wales	-	0632	-	-	-	-	-	-	-	-	-	-	-	-	-	-	-	-	-	-	-	-	-
Catchgate Crown & Thistle	-	0637	-	-	-	-	-	-	-	-	-	-	-	-	-	-	-	-	-	-	-	-	-
Annfield Plain Superstore	-	0640	-	-	-	-	-	-	-	-	-	-	-	-	-	-	-	-	-	-	-	-	-
Stanley Bus Station	0619	0649	0708	0719	0751	0753	0801	0816	0833	0905	0917	0935	then	at	05	17	35	1605	1617				
East Stanley Thatcher's Foot	-	-	-	0724	-	0759	-	-	0838	-	0922	-	these	mins.	-	22	-	-	1622				
Beamish Museum Main Gates	-	-	-	0726	-	0801	-	-	0840	-	0924	-	past	each	-	24	-	until	1624				
Grange Villa Stone Row	-	-	-	0732	-	0816	-	-	0846	-	0930	-	hour		-	30	-	-	1630				
South Stanley Durham Road	-	-	-	-	-	-	-	-	-	-	-	-			-	-	-	-	-				
South Moor Poplar Street	0623	0653	0712	-	0755	-	0805	0820	-	0909	-	0939			09	-	39	1609	-				
Craghead Punch Bowl	0628	0658	0719	-	0802	-	0812	0827	-	0916	-	0946			16	-	46	1616	-				
Edmondsley Crossroads	0634	0704	0725	0738	0808	0822	0818	0833	0852	0922	0936	0952			22	36	52	1622	1636				
Sacriston Crossroads	0639	0709	0730	0744	0813	0828	0823	0838	0858	0927	0942	0957			27	42	57	1627	1642				
Framwellgate Moor New College	0644	0714	0735	0749	0818	0833	0828	0843	0903	0932	0947	1002			32	47	02	1632	1647				
University Hospital of North Durham	0645	0715	0736	0750	0819	0834	0829	0844	0904	0933	0948	1003			33	48	03	1633	1648				
Durham Bus Station	0647	0717	0740	0754	0823	0838	0833	0848	0908	0937	0952	1007			37	52	07	1637	1652				

Service Number	718	718	720	718	718	718	818	718	818	718	718	718	718
Consett Bus Station	-	-	-	-	-	-	-	1910	-	2010	2110	2210	2310
Number One Roundabout	-	-	-	-	-	-	-	1912	-	2012	2112	2212	2312
Leadgate Co-op	-	-	-	-	-	-	-	1915	-	2015	2115	2215	2315
Dipton Red Lion	-	-	-	-	-	-	-	1921	-	2021	2121	2221	2321
Flint Hill Prince of Wales	-	-	-	-	-	-	-	1926	-	2026	2126	2226	2326
Catchgate Crown & Thistle	-	-	-	-	-	-	-	1931	-	2031	2131	2231	2331
Annfield Plain Superstore	-	-	-	-	-	-	-	1933	-	2033	2133	2233	2333
Stanley Bus Station	1635	1705	1717	1735	1805	1840	1910	1940	2010	2040	2140	2240	2339
East Stanley Thatcher's Foot	-	-	1722	-	-	-	-	-	-	-	-	-	-
Beamish Museum Main Gates	-	-	1724	-	-	-	-	-	-	-	-	-	-
Grange Villa Stone Row	-	-	1730	-	-	-	-	-	-	-	-	-	-
South Stanley Durham Road	-	-	-	-	-	-	1915	-	2015	-	-	-	-
South Moor Poplar Street	1639	1709	-	1739	1809	1844	-	1944	-	2044	2144	2244	-
Craghead Punch Bowl	1646	1716	-	1746	1814	1849	1919	1949	2019	2049	2149	2249	-
Edmondsley Crossroads	1652	1722	1736	1752	1820	1855	1925	1955	2025	2055	2155	2255	-
Sacriston Crossroads	1657	1727	1742	1757	1825	1900	1930	2000	2030	2100	2200	2300	-
Framwellgate Moor New College	1702	1732	1747	1802	1830	1905	1935	2005	2035	2105	2205	2305	-
University Hospital of North Durham	1703	1733	1748	1803	1831	1906	1936	2006	2036	2106	2206	2306	-
Durham Bus Station	1707	1737	1752	1807	1833	1908	1938	2008	2038	2108	2208	2308	-

Saturdays

Service Number	718	718	718	720	718	720	718	718	720	718	718	720	718	718	718	718	718		
Consett Bus Station	—	—	—	—	—	—	—	—	—	—	—	—	—	—	—	—	—		
Number One Roundabout	—	—	—	—	—	—	—	—	—	—	—	—	—	—	—	—	—		
Leadgate Co-op	—	—	—	—	—	—	—	—	—	—	—	—	—	—	—	—	—		
Dipton Red Lion	0628	—	—	—	—	—	—	—	—	—	—	—	—	—	—	—	—		
Flint Hill Prince of Wales	0632	—	—	—	—	—	—	—	—	—	—	—	—	—	—	—	—		
Catchgate Crown & Thistle	0637	—	—	—	—	—	—	—	—	—	—	—	—	—	—	—	—		
Annfield Plain Superstore	0640	—	—	—	—	—	—	then	—	—	—	—	—	—	—	—	—		
Stanley Bus Station	0649	0751	0821	0833	0905	0917	0935	at	05	17	35	—	1605	1617	1635	1705	1735	1805	1840
East Stanley Thatcher's Foot	—	—	—	0838	—	0922	—	these	—	22	—	—	—	1622	—	—	—	—	—
Beamish Museum Main Gates	—	—	—	0840	—	0924	—	mins.	—	24	—	until	—	1624	—	—	—	—	—
Grange Villa Stone Row	—	—	—	0846	—	0930	—	past	—	30	—	—	—	1630	—	—	—	—	—
South Stanley Durham Road	—	—	—	—	—	—	—	each	—	—	—	—	—	—	—	—	—	—	—
South Moor Poplar Street	0653	0755	0825	—	0909	—	0939	hour	09	—	39	—	1609	—	1639	1709	1739	1809	1844
Craghead Punch Bowl	0658	0802	0832	—	0916	—	0946	—	16	—	46	—	1616	—	1646	1716	1746	1814	1849
Edmondsley Crossroads	0704	0808	0838	0852	0922	0936	0952	—	22	36	52	—	1622	1636	1652	1722	1752	1820	1855
Sacriston Crossroads	0709	0813	0843	0858	0927	0942	0957	—	27	42	57	—	1627	1642	1657	1727	1757	1825	1900
Framwellgate Moor New College	0714	0818	0848	0903	0932	0947	1002	—	32	47	02	—	1632	1647	1702	1732	1802	1830	1905
University Hospital of North Durham	0715	0819	0849	0904	0933	0948	1003	—	33	48	03	—	1633	1648	1703	1733	1803	1831	1906
Durham Bus Station	0717	0823	0853	0908	0937	0952	1007	—	37	52	07	—	1637	1652	1707	1737	1807	1833	1908

Service Number	818	718	818	718	718	718	718
Consett Bus Station	—	1910	—	2010	2110	2210	2310
Number One Roundabout	—	1912	—	2012	2112	2212	2312
Leadgate Co-op	—	1915	—	2015	2115	2215	2315
Dipton Red Lion	—	1921	—	2021	2121	2221	2321
Flint Hill Prince of Wales	—	1926	—	2026	2126	2226	2326
Catchgate Crown & Thistle	—	1931	—	2031	2131	2231	2331
Annfield Plain Superstore	—	1933	—	2033	2133	2233	2333
Stanley Bus Station	1910	1940	2010	2040	2140	2240	2339
East Stanley Thatcher's Foot	—	—	—	—	—	—	—
Beamish Museum Main Gates	—	—	—	—	—	—	—
Grange Villa Stone Row	—	—	—	—	—	—	—
South Stanley Durham Road	1915	—	2015	—	—	—	—
South Moor Poplar Street	—	1944	—	2044	2144	2244	—
Craghead Punch Bowl	1919	1949	2019	2049	2149	2249	—
Edmondsley Crossroads	1925	1955	2025	2055	2155	2255	—
Sacriston Crossroads	1930	2000	2030	2100	2200	2300	—
Framwellgate Moor New College	1935	2005	2035	2105	2205	2305	—
University Hospital of North Durham	1936	2006	2036	2106	2206	2306	—
Durham Bus Station	1938	2008	2038	2108	2208	2308	—

Sundays (and Public Holidays)

Service Number	720	718	818	720	718	818	720	718		818	720	718		818	720	718	818	718	818
Code	SUM			SUM			SUM			SUM				SUM			SUM		
Consett Bus Station	–	–	–	–	–	–	–	1110		–	–	10		–	–	1710	–	1810	–
Number One Roundabout	–	–	–	–	–	–	–	1112		–	–	12		–	–	1712	–	1812	–
Leadgate Co-op	–	–	–	–	–	–	–	1115		–	–	15		–	–	1715	–	1815	–
Dipton Red Lion	–	–	–	–	1021	–	–	1121		–	–	21		–	–	1721	–	1821	–
Flint Hill Prince of Wales	–	–	–	–	1026	–	–	1126		–	–	26		–	–	1726	–	1826	–
Catchgate Crown & Thistle	–	–	–	–	1031	–	–	1131		–	–	31		–	–	1731	–	1831	–
Annfield Plain Superstore	–	–	–	–	1033	–	–	1133	then	–	–	33		–	–	1733	–	1833	–
Stanley Bus Station	0921	0940	1010	1021	1040	1110	1121	1140	at	10	21	40		1710	1721	1740	1810	1840	1910
East Stanley Thatcher's Foot	0926	–	–	1026	–	–	1126	–	these	–	26	–		–	1726	–	–	–	–
Beamish Museum Main Gates	0928	–	–	1028	–	–	1128	–	mins.	–	28	–	until	–	1728	–	–	–	–
Grange Villa Stone Row	0933	–	–	1033	–	–	1133	–	past	–	33	–		–	1733	–	–	–	–
South Stanley Durham Road	–	–	1015	–	–	1115	–	–	each	15	–	–		1715	–	–	1815	–	1915
South Moor Poplar Street	–	0944	–	–	1044	–	–	1144	hour	–	–	44		–	–	1744	–	1844	–
Craghead Punch Bowl	–	0949	1019	–	1049	1119	–	1149		19	–	49		1719	–	1749	1819	1849	1919
Edmondsley Crossroads	0939	0955	1025	1039	1055	1125	1139	1155		25	39	55		1725	1739	1755	1825	1855	1925
Sacriston Crossroads	0945	1000	1030	1045	1100	1130	1145	1200		30	45	00		1730	1745	1800	1830	1900	1930
Framwellgate Moor New College	0950	1005	1035	1050	1105	1135	1150	1205		35	50	05		1735	1750	1805	1835	1905	1935
University Hospital of North Durham	0951	1006	1036	1051	1106	1136	1151	1206		36	51	06		1736	1751	1806	1836	1906	1936
Durham Bus Station	0953	1008	1038	1053	1108	1138	1153	1208		38	53	08		1738	1753	1808	1838	1908	1938

Service Number	718	818	718	718	718	718
Consett Bus Station	1910	–	2010	2110	2210	2310
Number One Roundabout	1912	–	2012	2112	2212	2312
Leadgate Co-op	1915	–	2015	2115	2215	2315
Dipton Red Lion	1921	–	2021	2121	2221	2321
Flint Hill Prince of Wales	1926	–	2026	2126	2226	2326
Catchgate Crown & Thistle	1931	–	2031	2131	2231	2331
Annfield Plain Superstore	1933	–	2033	2133	2233	2333
Stanley Bus Station	1940	2010	2040	2140	2240	2339
East Stanley Thatcher's Foot	–	–	–	–	–	–
Beamish Museum Main Gates	–	–	–	–	–	–
Grange Villa Stone Row	–	–	–	–	–	–
South Stanley Durham Road	–	2015	–	–	–	–
South Moor Poplar Street	1944	–	2044	2144	2244	–
Craghead Punch Bowl	1949	2019	2049	2149	2249	–
Edmondsley Crossroads	1955	2025	2055	2155	2255	–
Sacriston Crossroads	2000	2030	2100	2200	2300	–
Framwellgate Moor New College	2005	2035	2105	2205	2305	–
University Hospital of North Durham	2006	2036	2106	2206	2306	–
Durham Bus Station	2008	2038	2108	2208	2308	–

Explanation of codes:

A – This journey runs between West Pelton and Blue House Bank via High Handenhold and Newfield.

SDO – This journey only operates on Schooldays.

SUM – These journeys on service 720 only operate from Sunday before Spring Bank Holiday until last Sunday in September.

Mondays to Fridays (except Public Holidays)

Service Number	718	718	718	718	720	718	720	718	718	720	718	718	720	718	720	718	718	720	718		
Durham Bus Station	0649	0720	0742	0759	0828	0843	0858	0915	0940	0955	1010				40	55	10		1540	1555	1610
Durham Millburngate	0650	0721	0743	0800	0829	0844	0859	0916	0941	0956	1011				41	56	11		1541	1556	1611
University Hospital of North Durham	0652	0723	0746	0803	0832	0847	0902	0919	0944	0959	1014				44	59	14		1544	1559	1614
Framwellgate Moor New College	0653	0724	0748	0805	0834	0849	0904	0921	0946	1001	1016				46	01	16		1546	1601	1616
Sacriston Crossroads	0658	0729	0752	0809	0838	0853	0908	0925	0950	1005	1020				50	05	20		1550	1605	1620
Edmondsley Crossroads	0702	0733	0757	0814	0844	0858	0914	0930	0955	1011	1025				55	11	25		1555	1611	1625
Craghead Punch Bowl	0708	0739	0803	0820	–	0904	–	0936	1001	–	1031				01	–	31		1601	–	1631
South Moor Poplar Street	0713	0744	0810	0827	–	0911	–	0943	1008	–	1038				08	–	38		1608	–	1638
South Stanley Durham Road	–	–	–	–	–	–	–	–	–	–	–				–	–	–		–	–	–
Grange Villa Stone Row	–	–	–	–	0849	–	0919	–	–	1016	–				–	16	–	until	–	1616	–
Beamish Museum Main Gates	–	–	–	–	0855	–	0925	–	–	1022	–				–	22	–		–	1622	–
East Stanley Thatcher's Foot	–	–	–	–	0857	–	0927	–	–	1024	–				–	24	–		–	1624	–
Stanley Bus Station	0717	0748	0814	0831	0903	0915	0933	0947	1012	1030	1042				12	30	42		1612	1630	1642
Annfield Plain Superstore	–	–	–	–	–	–	–	–	–	–	–				–	–	–		–	–	–
Catchgate Crown & Thistle	–	–	–	–	–	–	–	–	–	–	–				–	–	–		–	–	–
Flint Hill Prince of Wales	–	–	–	–	–	–	–	–	–	–	–				–	–	–		–	–	–
Dipton Red Lion	–	–	–	–	–	–	–	–	–	–	–				–	–	–		–	–	–
Leadgate Sportsmans Arms	–	–	–	–	–	–	–	–	–	–	–				–	–	–		–	–	–
Number One Roundabout	–	–	–	–	–	–	–	–	–	–	–				–	–	–		–	–	–
Consett Bus Station	–	–	–	–	–	–	–	–	–	–	–				–	–	–		–	–	–

Service Number	718	718	720	718	718	720	718	818	718	818	718	818	718	718	718
Days	SDO														
Durham Bus Station	1615	1640	1655	1710	1740	1755	1810	1840	1910	1940	2010	2040	2110	2210	2310
Durham Millburngate	1616	1641	1656	1711	1741	1756	1811	1841	1911	1941	2011	2041	2111	2211	2311
University Hospital of North Durham	1619	1644	1659	1714	1744	1759	1813	1843	1913	1943	2013	2043	2113	2213	2313
Framwellgate Moor New College	1621	1646	1701	1716	1746	1801	1814	1844	1914	1944	2014	2044	2114	2214	2314
Sacriston Crossroads	1625	1650	1705	1720	1750	1805	1819	1849	1919	1949	2019	2049	2119	2219	2319
Edmondsley Crossroads	1630	1655	1711	1725	1755	1811	1823	1853	1923	1953	2023	2053	2123	2223	2323
Craghead Punch Bowl	1636	1701	–	1731	1801	–	1829	1859	1929	1959	2029	2059	2129	2229	2329
South Moor Poplar Street	1643	1708	–	1738	1808	–	1834	–	1934	–	2034	–	2134	2234	2334
South Stanley Durham Road	–	–	–	–	–	–	–	1903	–	2003	–	2103	–	–	–
Grange Villa Stone Row	–	–	1716	–	–	1816	–	–	–	–	–	–	–	–	–
Beamish Museum Main Gates	–	–	1722	–	–	1822	–	–	–	–	–	–	–	–	–
East Stanley Thatcher's Foot	–	–	1724	–	–	1824	–	–	–	–	–	–	–	–	–
Stanley Bus Station	1647	1712	1730	1742	1812	1830	1839	1908	1939	2008	2039	2108	2139	2239	2338
Annfield Plain Superstore	–	–	–	–	–	–	1845	–	1945	–	2045	–	2145	2245	–
Catchgate Crown & Thistle	–	–	–	–	–	–	1847	–	1947	–	2047	–	2147	2247	–
Flint Hill Prince of Wales	–	–	–	–	–	–	1852	–	1952	–	2052	–	2152	2252	–
Dipton Red Lion	–	–	–	–	–	–	1857	–	1957	–	2057	–	2157	2257	–
Leadgate Sportsmans Arms	–	–	–	–	–	–	1903	–	2003	–	2103	–	2203	2303	–
Number One Roundabout	–	–	–	–	–	–	1906	–	2006	–	2106	–	2206	2306	–
Consett Bus Station	–	–	–	–	–	–	1908	–	2008	–	2108	–	2208	2308	–

Saturdays

Service Number	718	718	720	718	718	720	718	718	720	718	718	720	718	718	720	718				
Days	SDO																			
Durham Bus Station	0720	0830	0858	0915	0940	0955	1010		40	55	10		1540	1555	1610	1615	1640	1655	1710	
Durham Millburngate	0721	0831	0859	0916	0941	0956	1011		41	56	11		1541	1556	1611	1616	1641	1656	1711	
University Hospital of North Durham	0723	0834	0902	0919	0944	0959	1014		44	59	14		1544	1559	1614	1619	1644	1659	1714	
Framwellgate Moor New College	0724	0836	0904	0921	0946	1001	1016		46	01	16		1546	1601	1616	1621	1646	1701	1716	
Sacriston Crossroads	0729	0840	0908	0925	0950	1005	1020		50	05	20		1550	1605	1620	1625	1650	1705	1720	
Edmondsley Crossroads	0733	0845	0914	0930	0955	1011	1025		55	11	25		1555	1611	1625	1630	1655	1711	1725	
Craghead Punch Bowl	0739	0851	–	0936	1001	–	1031		01	–	31		1601	–	1631	1636	1701	–	1731	
South Moor Poplar Street	0744	0858	–	0943	1008	–	1038		08	–	38		1608	–	1638	1643	1708	–	1738	
South Stanley Durham Road	–	–	–	–	–	–	–		–	–	–		–	–	–	–	–	–	–	
Grange Villa Stone Row	–	–	0919	–	–	1016	–		–	16	–		–	1616	–	–	–	–	1716	–
Beamish Museum Main Gates	–	–	0925	–	–	1022	–		–	22	–		–	1622	–	–	–	–	1722	–
East Stanley Thatcher's Foot	–	–	0927	–	–	1024	–		–	24	–		–	1624	–	–	–	–	1724	–
Stanley Bus Station	0748	0902	0933	0947	1012	1030	1042		12	30	42		1612	1630	1642	1647	1712	1730	1742	
Annfield Plain Superstore	–	–	–	–	–	–	–		–	–	–		–	–	–	–	–	–	–	
Catchgate Crown & Thistle	–	–	–	–	–	–	–		–	–	–		–	–	–	–	–	–	–	
Flint Hill Prince of Wales	–	–	–	–	–	–	–		–	–	–		–	–	–	–	–	–	–	
Dipton Red Lion	–	–	–	–	–	–	–		–	–	–		–	–	–	–	–	–	–	
Leadgate Sportsmans Arms	–	–	–	–	–	–	–		–	–	–		–	–	–	–	–	–	–	
Number One Roundabout	–	–	–	–	–	–	–		–	–	–		–	–	–	–	–	–	–	
Consett Bus Station	–	–	–	–	–	–	–		–	–	–		–	–	–	–	–	–	–	

Service Number	718	718	818	718	818	718	818	718	718	718
Durham Bus Station	1740	1810	1840	1910	1940	2010	2040	2110	2210	2310
Durham Millburngate	1741	1811	1841	1911	1941	2011	2041	2111	2211	2311
University Hospital of North Durham	1744	1813	1843	1913	1943	2013	2043	2113	2213	2313
Framwellgate Moor New College	1746	1814	1844	1914	1944	2014	2044	2114	2214	2314
Sacriston Crossroads	1750	1819	1849	1919	1949	2019	2049	2119	2219	2319
Edmondsley Crossroads	1755	1823	1853	1923	1953	2023	2053	2123	2223	2323
Craghead Punch Bowl	1801	1829	1859	1929	1959	2029	2059	2129	2229	2329
South Moor Poplar Street	1808	1834	–	1934	–	2034	–	2134	2234	2334
South Stanley Durham Road	–	–	1903	–	2003	–	2103	–	–	–
Grange Villa Stone Row	–	–	–	–	–	–	–	–	–	–
Beamish Museum Main Gates	–	–	–	–	–	–	–	–	–	–
East Stanley Thatcher's Foot	–	–	–	–	–	–	–	–	–	–
Stanley Bus Station	1812	1839	1908	1939	2008	2039	2108	2139	2239	2338
Annfield Plain Superstore	–	1845	–	1945	–	2045	–	2145	2245	–
Catchgate Crown & Thistle	–	1847	–	1947	–	2047	–	2147	2247	–
Flint Hill Prince of Wales	–	1852	–	1952	–	2052	–	2152	2252	–
Dipton Red Lion	–	1857	–	1957	–	2057	–	2157	2257	–
Leadgate Sportsmans Arms	–	1903	–	2003	–	2103	–	2203	2303	–
Number One Roundabout	–	1906	–	2006	–	2106	–	2206	2306	–
Consett Bus Station	–	1908	–	2008	–	2108	–	2208	2308	–

Sundays (and Public Holidays)

Service Number	720	718	818	720	718	818	720	718	818	720	718	818	718	818	718	818	718			
Code	SUM			SUM			SUM			SUM										
Durham Bus Station	0955	1010	1040	1055	10	40	55				1710	1740	1755	1810	1840	1910	1940	2010	2040	2110
Durham Millburngate	0956	1011	1041	1056	11	41	56				1711	1741	1756	1811	1841	1911	1941	2011	2041	2111
University Hospital of North Durham	0958	1013	1043	1058	13	43	58				1713	1743	1758	1813	1843	1913	1943	2013	2043	2113
Framwellgate Moor New College	0959	1014	1044	1059	14	44	59				1714	1744	1759	1814	1844	1914	1944	2014	2044	2114
Sacriston Crossroads	1004	1019	1049	1104	19	49	04				1719	1749	1804	1819	1849	1919	1949	2019	2049	2119
Edmondsley Crossroads	1010	1023	1053	1110	23	53	10				1723	1753	1810	1823	1853	1923	1953	2023	2053	2123
Craghead Punch Bowl	–	1029	1059	–	29	59	–				1729	1759	–	1829	1859	1929	1959	2029	2059	2129
South Moor Poplar Street	–	1034	–	–	34	–	–				1734	–	–	1834	–	1934	–	2034	–	2134
South Stanley Durham Road	–	–	1103	–	–	03	–				–	1803	–	–	1903	–	2003	–	2103	–
Grange Villa Stone Row	1015	–	–	1115	–	–	15			until	–	–	1815	–	–	–	–	–	–	–
Beamish Museum Main Gates	1020	–	–	1120	–	–	20				–	–	1820	–	–	–	–	–	–	–
East Stanley Thatcher's Foot	1022	–	–	1122	–	–	22				–	–	1822	–	–	–	–	–	–	–
Stanley Bus Station	1028	1039	1108	1128	39	08	28				1739	1808	1828	1839	1908	1939	2008	2039	2108	2139
Annfield Plain Superstore	–	1045	–	–	45	–	–				1745	–	–	1845	–	1945	–	2045	–	2145
Catchgate Crown & Thistle	–	1047	–	–	47	–	–				1747	–	–	1847	–	1947	–	2047	–	2147
Flint Hill Prince of Wales	–	1052	–	–	52	–	–				1752	–	–	1852	–	1952	–	2052	–	2152
Dipton Red Lion	–	1057	–	–	57	–	–				1757	–	–	1857	–	1957	–	2057	–	2157
Leadgate Sportsmans Arms	–	1103	–	–	03	–	–				1803	–	–	1903	–	2003	–	2103	–	2203
Number One Roundabout	–	1106	–	–	06	–	–				1806	–	–	1906	–	2006	–	2106	–	2206
Consett Bus Station	–	1108	–	–	08	–	–				1808	–	–	1908	–	2008	–	2108	–	2208

Service Number	718	718
Durham Bus Station	2210	2310
Durham Millburngate	2211	2311
University Hospital of North Durham	2213	2313
Framwellgate Moor New College	2214	2314
Sacriston Crossroads	2219	2319
Edmondsley Crossroads	2223	2323
Craghead Punch Bowl	2229	2329
South Moor Poplar Street	2234	2334
South Stanley Durham Road	–	–
Grange Villa Stone Row	–	–
Beamish Museum Main Gates	–	–
East Stanley Thatcher's Foot	–	–
Stanley Bus Station	2239	2338
Annfield Plain Superstore	2245	–
Catchgate Crown & Thistle	2247	–
Flint Hill Prince of Wales	2252	–
Dipton Red Lion	2257	–
Leadgate Sportsmans Arms	2303	–
Number One Roundabout	2306	–
Consett Bus Station	2308	–

718 outward via Consett Bus Station, Trafalgar Street, Medomsley Road, Number One Roundabout, Villa Real Road, Leadgate Road, Leadgate West Parade, Front Street, St Ives' Road, Jolly Drover's Roundabout, A692, Pontop, A692, Dipton Front Street, B6311, Flint Hill Bank, Flint Hill Ewehurst Road, North Road, B6168, Harelaw North Road, B6168, Catchgate Front Street, B6168, Annfield Plain New Front Street, Front Street, Station Road, Durham Road, South View, New Kyo Shield Row Lane, Hardy Terrace, Gray Terrace, A693, Oxhill, A693, Stanley By Pass, Louisa Terrace, Front Street, Stanley Bus Station, A693 Stanley By Pass, B6513, South Moor Park Road, Hustledown Road, B6313, Middles Road, B6532, Craghead Edward Street, B6532, Lowery Lane, Beechgrove Terrace, Charlaw Inn, Black House Lane, Congburn Bridge, Congburn Bank, Edmondsley Front Street, Daisy Hill, Edmondsley Lane, B6532, Sacriston Front Street, Durham Road, Fynway (Bus turning circle), Durham Road, Findon Hill, B6532, Framwellgate Moor Dryburn Road, Aykley Heads, B6532, Durham North Road, Bus Station.

Inward via Durham Bus Station, North Road, Millburngate, A691, Framwellgate, Framwellgate Peth, B6532, Aykley Heads, Framwellgate Moor Dryburn Road, B6532, Findon Hill, Sacriston Durham Road, Front Street, then reverse of outward route to South Moor Park Road, A693, Stanley By pass, Louisa Terrace, Front Street, Stanley Bus Station, A693, Stanley By pass, A693, Oxhill, then reverse of outward route to Consett Medomsley Road, then Bus Station..

720 outward via Stanley Bus Station, A693, Stanley By Pass, High Street, A693, East Stanley Chester Road, Front Street, Hill Top, A693, No Place, unclassified road, Methold Houses, Beamish Station Road, A693, West Pelton St Paul's Terrace, Eden Croft, Grange Villa Stone Row, Newbridge Bank, B6313, Bluehouse Bank, Beechgrove Lane, Congburn Bridge, Congburn Lane, Edmondsley Front Street, Daisy Hill, Edmondsley Lane, B6532, Cross Lane, Sacriston Plawsworth Road, Durham Road, Fynway (Bus turning circle), Durham Road, Findon Hill, B6532, Framwellgate Moor Dryburn Road, Aykley Heads, B6532, Durham North Road, Bus Station.

Inward via Durham Bus Station, North Road, Millburngate, A691, Framwellgate, Framwellgate Peth, B6532, Aykley Heads, Framwellgate Moor Dryburn Road, B6532, Findon Hill, Sacriston Durham Road, Plawsworth Road, Cross Lane, B6532, Edmondsley Lane, Daisy Hill, then reverse of outward route.

818 outward via Stanley Bus Station, Tyne Road, Tyne Road East, South Stanley Avon Road, B6532, Durham Road, Middles Road, B6532, Craghead Edward Street, then as service 718 route.

Inward via Durham Bus Station, North Road, Millburngate, A691, Framwellgate, Framwellgate Peth, B6532, Aykley Heads, Framwellgate Moor Dryburn Road, B6532, Findon Hill, Sacriston Durham Road, Front Street, then reverse of outward route.

Mondays to Fridays (except Public Holidays)

Service Number Code	725	725	725	725	726	725	726	725		726	725		726	725	726	725	726		
Newcastle New Bridge Street	–	0655	0728	0750	0828	0858	0928	0958		28	58		1528	1558	1628	1705	1735	1800	1830
Gateshead Interchange M	–	0703	0737	0759	0837	0907	0937	1007		37	07		1537	1607	1637	1714	1744	1808	1839
Wrekenton High Street	–	0713	0750	0812	0850	0920	0950	1020		50	20		1550	1620	1650	1727	1757	1818	1852
Portobello Board Inn	–	0724	0801	0823	0901	0931	1001	1031		01	31		1601	1631	1701	1738	1808	1829	1903
Picktree Village	–	–	–	–	0906	–	1006	–	then	06	–		1606	–	1706	–	1813	–	1908
Barley Mow Inn	–	0728	0805	0827	–	0935	–	1035	at	–	35		–	1635	–	1742	–	1833	–
Chester-le-Street Red Lion	0634	0734	0811	0841	0911	0941	1011	1041	these	11	41		1611	1641	1711	1748	1818	1839	1913
Bullion Lane Schools	0638	0738	0815	0845	0915	0945	1015	1045	mins.	15	45	until	1615	1645	1715	1752	1822	1843	–
Waldridge Park Estate	0641	0741	0818	0848	0918	0948	1018	1048	past	18	48		1618	1648	1718	1755	1825	1846	–
Waldridge Village	0643	0743	0820	0850	0920	0950	1020	1050	each	20	50		1620	1650	1720	1757	1827	1848	–
Edmondsley Crossroads	0646	0746	0823	0853	0923	0953	1023	1053	hour	23	53		1623	1653	1723	1800	1830	1851	–
Sacriston Crossroads	0651	0751	0828	0858	0928	0958	1028	1058		28	58		1628	1658	1728	1805	1835	1856	–
Witton Gilbert War Memorial	0653	0753	0830	0900	0930	1000	1030	1100		30	00		1630	1700	1730	1807	1837	1858	–
Langley Park War Memorial	0659	0759	0836	0906	0936	1006	1036	1106		36	06		1636	1706	1736	1813	1843	1904	–
Langley Park Stringer Terrace	0701	0801	0838	0908	0938	1008	1038	1108		38	08		1638	1708	1738	1815	1845	1906	–

Service Number	725	725	725	725	725
Newcastle New Bridge Street	1900	–	–	–	–
Gateshead Interchange M	1908	1930	2030	2130	2230
Wrekenton High Street	1918	1940	2040	2140	2240
Portobello Board Inn	1929	1951	2051	2151	2251
Picktree Village	–	–	–	–	–
Barley Mow Inn	1933	1955	2055	2155	2255
Chester-le-Street Red Lion	1938	2001	2101	2201	2301
Bullion Lane Schools	–	2005	2105	2205	2305
Waldridge Park Estate	–	2008	2108	2208	2308
Waldridge Village	–	2010	2110	2210	2310
Edmondsley Crossroads	–	2013	2113	2213	2313
Sacriston Crossroads	–	2018	2118	2218	2318
Witton Gilbert War Memorial	–	2020	2120	2220	2320
Langley Park War Memorial	–	2026	2126	2226	2326
Langley Park Stringer Terrace	–	2028	2128	2228	2328

Saturdays


Service Number	725	726	725	725	726	725	726	725		726	725		726	725	726	725	725		
Newcastle New Bridge Street	0655	0710	–	–	0828	0858	0928	0958		28	58		1528	1558	1628	1700	1730	1800	1900
Gateshead Interchange M	0703	0718	–	–	0837	0907	0937	1007		37	07		1537	1607	1637	1709	1739	1808	1908
Wrekenton High Street	0713	0728	–	–	0850	0920	0950	1020		50	20		1550	1620	1650	1722	1752	1818	1918
Portobello Board Inn	0724	0739	–	–	0901	0931	1001	1031		01	31		1601	1631	1701	1733	1803	1829	1929
Picktree Village	–	0744	–	–	0906	–	1006	–	then	06	–		1606	–	1706	–	1808	–	–
Barley Mow Inn	0728	–	–	–	–	0935	–	1035	at	–	35		–	1635	–	1737	–	1833	1933
Chester-le-Street Red Lion	0733	0749	0811	0841	0911	0941	1011	1041	these	11	41		1611	1641	1711	1743	1813	1839	1938
Bullion Lane Schools	–	–	0815	0845	0915	0945	1015	1045	mins.	15	45	until	1615	1645	1715	1747	1817	1843	–
Waldridge Park Estate	–	–	0818	0848	0918	0948	1018	1048	past	18	48		1618	1648	1718	1750	1820	1846	–
Waldridge Village	–	–	0820	0850	0920	0950	1020	1050	each	20	50		1620	1650	1720	1752	1822	1848	–
Edmondsley Crossroads	–	–	0823	0853	0923	0953	1023	1053	hour	23	53		1623	1653	1723	1755	1825	1851	–
Sacriston Crossroads	–	–	0828	0858	0928	0958	1028	1058		28	58		1628	1658	1728	1800	1830	1856	–
Witton Gilbert War Memorial	–	–	0830	0900	0930	1000	1030	1100		30	00		1630	1700	1730	1802	1832	1858	–
Langley Park War Memorial	–	–	0836	0906	0936	1006	1036	1106		36	06		1636	1706	1736	1808	1838	1904	–
Langley Park Stringer Terrace	–	–	0838	0908	0938	1008	1038	1108		38	08		1638	1708	1738	1810	1840	1906	–


Service Number	725	725	725	725
Newcastle New Bridge Street	–	–	–	–
Gateshead Interchange M	1930	2030	2130	2230
Wrekenton High Street	1940	2040	2140	2240
Portobello Board Inn	1951	2051	2151	2251
Picktree Village	–	–	–	–
Barley Mow Inn	1955	2055	2155	2255
Chester-le-Street Red Lion	2001	2101	2201	2301
Bullion Lane Schools	2005	2105	2205	2305
Waldridge Park Estate	2008	2108	2208	2308
Waldridge Village	2010	2110	2210	2310
Edmondsley Crossroads	2013	2113	2213	2313
Sacriston Crossroads	2018	2118	2218	2318
Witton Gilbert War Memorial	2020	2120	2220	2320
Langley Park War Memorial	2026	2126	2226	2326
Langley Park Stringer Terrace	2028	2128	2228	2328

Sundays (and Public Holidays)


Service Number	725	725	725	725	725	725	725
Gateshead Interchange M	–	1030	1130	30		2030	2130 2230
Wrekenton High Street	–	1040	1140	40		2040	2140 2241
Portobello Board Inn	–	1051	1151	51		2051	2151 2252
Barley Mow Inn	–	1055	1155	55		2055	2155 2256
Chester-le-Street Red Lion arr.	–	1100	1200	00	then	2100	2200 2300
Chester-le-Street Red Lion dep.	1001	1101	1201	01	at	2101	2201 2301
Bullion Lane Schools	1005	1105	1205	05	these	2105	2205 2305
Waldrige Park Estate	1008	1108	1208	08	mins.	2108	2208 2308
Waldrige Village	1010	1110	1210	10	past	2110	2210 2310
Edmondsley Crossroads	1013	1113	1213	13	each	2113	2213 2313
Sacriston Crossroads	1018	1118	1218	18	hour	2118	2218 2318
Witton Gilbert War Memorial	1020	1120	1220	20		2120	2220 2320
Langley Park War Memorial	1026	1126	1226	26		2126	2226 2326
Langley Park Stringer Terrace	1028	1128	1228	28		2128	2228 2328

Mondays to Fridays (except Public Holidays)

Service Number Code	725	726	725 B	726 B	725	726	725	726	725	726	725	726	725	726	725	726	725	
Langley Park Stringer Terrace	–	–	0634	0701	0733	0806	0843	0911	0943		11	43	1511	1543	1611	1645	1721	1754
Langley Park War Memorial	–	–	0637	0704	0736	0809	0846	0914	0946		14	46	1514	1546	1614	1648	1724	1757
Witton Gilbert War Memorial	–	–	0642	0709	0741	0814	0851	0919	0951		19	51	1519	1551	1619	1653	1729	1802
Sacriston Crossroads	–	–	0644	0711	0743	0816	0853	0921	0953		21	53	1521	1553	1621	1655	1731	1804
Edmondsley Crossroads	–	–	0648	0716	0748	0821	0858	0926	0958	then	26	58	1526	1558	1626	1700	1736	1808
Waldridge Village	–	–	0651	0719	0751	0824	0901	0929	1001	at	29	01	1529	1601	1629	1703	1739	1811
Waldridge Park Estate	–	–	0653	0721	0753	0826	0903	0931	1003	these	31	03	1531	1603	1631	1705	1741	1813
Bullion Lane Schools	–	–	0656	0724	0756	0829	0906	0934	1006	mins.	34	06	until 1534	1606	1634	1708	1744	1816
Chester-le-Street Corals	0616	0641	0703	0731	0803	0836	0913	0941	1013	past	41	13	1541	1613	1641	1715	1751	1823
Barley Mow Inn	0621	–	0708	–	0808	–	0918	–	1018	each	–	18	–	1618	–	1720	–	1828
Picktree Village	–	0646	–	0736	–	0841	–	0946	–	hour	46	–	1546	–	1646	–	1756	–
Portobello Board Inn	0625	0652	0712	0742	0812	0847	0922	0952	1022		52	22	1552	1622	1652	1724	1802	1832
Wrekenton High Street	0635	0702	0722	0752	0822	0857	0932	1002	1032		02	32	1602	1632	1702	1734	1812	1842
Gateshead Interchange 	0645	0715	0735	0805	0835	0910	0945	1015	1045		15	45	1615	1645	1715	1747	1822	1852
Newcastle New Bridge Street	0651	0724	0744	0814	0844	0919	0954	1024	1054		24	54	1624	1654	1724	1756	1828	1858


Service Number	725	725	725	725	725	725
Langley Park Stringer Terrace	1830	1930	2030	2130	2230	2330
Langley Park War Memorial	1833	1933	2033	2133	2233	2333
Witton Gilbert War Memorial	1838	1938	2038	2138	2238	2338
Sacriston Crossroads	1840	1940	2040	2140	2240	2340
Edmondsley Crossroads	1844	1944	2044	2144	2244	2344
Waldridge Village	1847	1947	2047	2147	2247	2347
Waldridge Park Estate	1849	1949	2049	2149	2249	2349
Bullion Lane Schools	1852	1952	2052	2152	2252	2352
Chester-le-Street Corals	1859	1959	2059	2159	2256	2356
Barley Mow Inn	1904	2004	2104	2204	–	–
Picktree Village	–	–	–	–	–	–
Portobello Board Inn	1908	2008	2108	2208	–	–
Wrekenton High Street	1918	2018	2118	2218	–	–
Gateshead Interchange 	1928	2028	2128	2228	–	–
Newcastle New Bridge Street	–	–	–	–	–	–

Saturdays

Service Number	725	726	726	725	726	725	726	725	726	725	726	725	726	725	726	725	725	
Langley Park Stringer Terrace	–	–	0711	–	0811	0843	0911	0943		11	43	1511	1543	1611	1645	1711	1754	1830
Langley Park War Memorial	–	–	0714	–	0814	0846	0914	0946		14	46	1514	1546	1614	1648	1714	1757	1833
Witton Gilbert War Memorial	–	–	0719	–	0819	0851	0919	0951		19	51	1519	1551	1619	1653	1719	1802	1838
Sacriston Crossroads	–	–	0721	–	0821	0853	0921	0953		21	53	1521	1553	1621	1655	1721	1804	1840
Edmondsley Crossroads	–	–	0726	–	0826	0858	0926	0958	then	26	58	1526	1558	1626	1700	1726	1808	1844
Waldridge Village	–	–	0729	–	0829	0901	0929	1001	at	29	01	1529	1601	1629	1703	1729	1811	1847
Waldridge Park Estate	–	–	0731	–	0831	0903	0931	1003	these	31	03	1531	1603	1631	1705	1731	1813	1849
Bullion Lane Schools	–	–	0734	–	0834	0906	0934	1006	mins.	34	06	until 1534	1606	1634	1708	1734	1816	1852
Chester-le-Street Corals	0616	0630	0741	0813	0841	0913	0941	1013	past	41	13	1541	1613	1641	1715	1738	1823	1859
Barley Mow Inn	0621	–	–	0818	–	0918	–	1018	each	–	18	–	1618	–	1720	–	1828	1904
Picktree Village	–	0635	0746	–	0846	–	0946	–	hour	46	–	1546	–	1646	–	–	–	–
Portobello Board Inn	0625	0640	0752	0822	0852	0922	0952	1022		52	22	1552	1622	1652	1724	–	1832	1908
Wrekenton High Street	0635	0650	0802	0832	0902	0932	1002	1032		02	32	1602	1632	1702	1734	–	1842	1918
Gateshead Interchange 	0645	0700	0815	0845	0915	0945	1015	1045		15	45	1615	1645	1715	1747	–	1852	1928
Newcastle New Bridge Street	0651	0706	0824	0854	0924	0954	1024	1054		24	54	1624	1654	1724	1756	–	1858	–

Service Number	725	725	725	725	725
Langley Park Stringer Terrace	1930	2030	2130	2230	2330
Langley Park War Memorial	1933	2033	2133	2233	2333
Witton Gilbert War Memorial	1938	2038	2138	2238	2338
Sacriston Crossroads	1940	2040	2140	2240	2340
Edmondsley Crossroads	1944	2044	2144	2244	2344
Waldridge Village	1947	2047	2147	2247	2347
Waldridge Park Estate	1949	2049	2149	2249	2349
Bullion Lane Schools	1952	2052	2152	2252	2352
Chester-le-Street Corals	1959	2059	2159	2256	2356
Barley Mow Inn	2004	2104	2204	–	–
Picktree Village	–	–	–	–	–
Portobello Board Inn	2008	2108	2208	–	–
Wrekenton High Street	2018	2118	2218	–	–
Gateshead Interchange 	2028	2128	2228	–	–
Newcastle New Bridge Street	–	–	–	–	–

Sundays (and Public Holidays)

Service Number	725	725	725	725	725	725	725	725		
Langley Park Stringer Terrace	–	1030	1130	30		2030	2130	2230	2330	
Langley Park War Memorial	–	1033	1133	33		2033	2133	2233	2333	
Witton Gilbert War Memorial	–	1038	1138	38		2038	2138	2238	2338	
Sacriston Crossroads	–	1040	1140	then	40	2040	2140	2240	2340	
Edmondsley Crossroads	–	1044	1144	at	44	2044	2144	2244	2344	
Waldrige Village	–	1047	1147	these	47	2047	2147	2247	2347	
Waldrige Park Estate	–	1049	1149	mins.	49	until	2049	2149	2249	2349
Bullion Lane Schools	–	1052	1152	past	52		2052	2152	2252	2352
Chester-le-Street Corals	0959	1059	1159	each	59		2059	2159	2256	2356
Barley Mow Inn	1004	1104	1204	hour	04		2104	2204	–	–
Portobello Board Inn	1008	1108	1208		08		2108	2208	–	–
Wrekenton High Street	1018	1118	1218		18		2118	2218	–	–
Gateshead Interchange 	1028	1128	1228		28		2128	2228	–	–

Explanation of codes:

A – This journey continues to Esh Winning Stags Head arriving at 0715.

B – These journeys commence from Esh Winning Stags Head at 0619 & 0717 respectively.

725 via Langley Park Stringer Terrace, Low Moor Road, Front Street, unclassified road, Kaysburn roundabout, A691, B6312, Witton Gilbert Front Street, Sacriston Lane, B6312, Sacriston Witton Road, Front Street, Edmondsley Lane, Daisy Hill, Edmondsley, unclassified road, Waldrige Village, Waldrige Road, Chester le Street Waldrige Road, Second Avenue, Bullion Lane, South Approach, West Lane, Link Road, Front Street, Newcastle Road, North Road, Birtley Durham Road, Vigo Lane, Portobello Road, Birtley Lane, Portmeads Road, Mount Pleasant Road, Portobello Road, B1288, A1231, unclassified road (Sheddon's Hill), Rockcliffe Way, Wrekenton Row, Wrekenton High Street Bus Link, High Street, B1296, Old Durham Road, Sheriff's Highway, Old Durham Road, Gateshead High West Street, West Street, Gateshead Interchange, Prince Consort Road, Askew Road, Wellington Street, Hills Street, Tyne Bridge, Newcastle Central Motorway (A167M), Market Street, John Dobson Street, New Bridge Street.

726 via Langley Park Stringer Terrace, Low Moor Road, Front Street, unclassified road, Kaysburn roundabout, A691, B6312, Witton Gilbert Front Street, Sacriston Lane, B6312, Sacriston Witton Road, Front Street, Edmondsley Lane, Daisy Hill, Edmondsley, unclassified road, Waldrige Village, Waldrige Road, Chester le Street Waldrige Road, Second Avenue, Bullion Lane, South Approach, West Lane, Link Road, Front Street, Picktree Lane, A167, Shields Road, Picktree Lane, Picktree Village, Picktree Lane, Birtley Road, Vigo Lane, B1288, Portobello Road, Birtley Lane, Portmeads Road, Mount Pleasant Road, Portobello Lane, B1288, A1231, unclassified road (Sheddon's Hill), Rockcliffe Way, Wrekenton Row, Wrekenton High Street Bus Link, High Street, B1296, Old Durham Road, Sheriff's Highway, Old Durham Road, Gateshead High West Street, West Street, Gateshead Interchange, Prince Consort Road, Askew Road, Wellington Street, Hills Street, Tyne Bridge, Newcastle Central Motorway (A167M), Market Street, John Dobson Street, New Bridge Street.

These services calls at all bus stops between Langley Park and Wrekenton High Street Bus Link, then at the bus stops shown below between Wrekenton High Street Bus Link and Newcastle, New Bridge Street:-

Wrekenton High Street Bus Link

Wrekenton, Seven Stars

Beacon Lough Road junction

Old Durham Road, Windy Nook Road/Church Road junction

Kwiksave, Evistone Road (to Newcastle)

Queen's Head, Kells Lane junction (to Langley Park/East Hedleyhope)

Carr Hill, Carlingford Terrace

Cemetery Road

Gateshead, High West Street (Civic Centre)

Gateshead Interchange

Hills Street

Newcastle, Foot of Pilgrim Street (to Langley Park/East Hedleyhope)

Newcastle New Bridge Street

Mondays to Fridays (except Public Holidays)

Days Code	SDO		SSH										
			B										
Waldrige Roundabout	–	–	–	–	–	0933		33		1433	–	–	1633
The Avenue	–	–	–	–	–	0936		36		1436	–	–	1636
Chester-le-Street Black Horse	–	–	–	–	–	0939	then	39		1439	–	–	1639
Chester-le-Street Corals	0642	–	0723	–	0845	0945	at	45		1445	1545	1610	1645
Pelton Schools	0648	–	0729	B	0851	0951	these	51		1451	1551	1616	1651
Urpeth Grange Abbotside Close	0654	–	0736	0857	0857	0957	mins.	57	until	1457	1557	1622	1657
Birtley Station Lane	0700	0722	0744	0903	0903	1003	past	03		1503	1603	C	1703
Allerdene Herford	0706	0728	0752	0909	0909	1009	each	09		1509	1609	–	1709
Saltwell Road Stirling House	0713	0735	0802	0916	0916	1016	hour	16		1516	1616	–	1716
Gateshead Interchange M	0719	0741	0810	0922	0922	1022		22		1522	1622	–	1722
Newcastle New Bridge Street	0727	–	0819	0931	0931	1031		31		1531	1631	–	1731

Saturdays

Waldrige Roundabout	0933		33		1433	1533	1633
The Avenue	0936		36		1436	1536	1636
Chester-le-Street Black Horse	0939	then	39		1439	1539	1639
Chester-le-Street Corals	0945	at	45		1445	1545	1645
Pelton Schools	0951	these	51		1451	1551	1651
Urpeth Grange Abbotside Close	0957	mins.	57	until	1457	1557	1657
Birtley Station Lane	1003	past	03		1503	1603	1703
Allerdene Herford	1009	each	09		1509	1609	1709
Saltwell Road Stirling House	1016	hour	16		1516	1616	1716
Gateshead Interchange M	1022		22		1522	1622	1722
Newcastle New Bridge Street	1031		31		1531	1631	1731

Mondays to Fridays (except Public Holidays)

Newcastle New Bridge Street	0732	0835	0935		35		1335	1435	1535	1640	1740
Gateshead Interchange M	0741	0844	0944		44		1344	1444	1544	1649	1749
Saltwell Road Stirling House	0746	0849	0949	then	49		1349	1449	1549	1657	1754
Allerdene Herford	0753	0856	0956	at	56		1356	1456	1556	1706	1801
Birtley Station Lane	0759	0902	1002	these	02		1402	1502	1602	1712	1807
Urpeth Grange Abbotside Close	0805	0908	1008	mins.	08	until	1408	1508	1608	1719	1813
Pelton Schools	0811	0914	1014	past	14		1414	1514	1614	1724	1819
Chester-le-Street Red Lion	0816	0921	1021	each	21		1421	1519	1621	1729	1824
Chester-le-Street Black Horse	–	0923	1023	hour	23		1423	–	1623	–	–
The Avenue	–	0926	1026		26		1426	–	1626	–	–
Waldridge Roundabout	–	0929	1029		29		1429	–	1629	–	–

Saturdays

Code	D										
Newcastle New Bridge Street	–	0935		35			1335	1435	1535	1640	1740
Gateshead Interchange M	–	0944		44			1344	1444	1544	1649	1749
Saltwell Road Stirling House	–	0949	then	49			1349	1449	1549	1654	1754
Allerdene Herford	–	0956	at	56			1356	1456	1556	1701	1801
Birtley Station Lane	D	1002	these	02			1402	1502	1602	1707	1807
Urpeth Grange Abbotside Close	0838	1008	mins.	08	until		1408	1508	1608	1713	1813
Pelton Schools	0844	1014	past	14			1414	1514	1614	1719	1819
Chester-le-Street Red Lion	0849	1021	each	21			1421	1521	1621	1724	1824
Chester-le-Street Black Horse	–	1023	hour	23			1423	1523	1623	–	–
The Avenue	–	1026		26			1426	1526	1626	–	–
Waldridge Roundabout	–	1029		29			1429	1529	1629	–	–

Explanation of codes:

- B– This journey commences from Perkinsville at 8.52am.
- C– This journey terminates at Ouston Roundabout 3 minutes later than the Urpeth Grange time.
- D– This journey commences from Ouston Roundabout 3 minutes before Urpeth Grange.
- SDO– This journey only operates on Schooldays.
- SSH– This journey operates on Saturdays, plus Mondays to Fridays in school holidays.

No service on Sundays or Public Holidays

Mondays to Fridays (except Public Holidays)

Service Number	734	734	734	734	734	734	734	734	734	734	734	734	734	734	734	734	734		
Chester-le-Street South Burns	–	0708	0738	0808	0823	0838	0853	0908	0923		38	53	08	23	1638	1653	1708	1723	
Pelaw Estate Conyers Avenue	–	0713	0743	0813	0828	0843	0858	0913	0928	then	43	58	13	28	1643	1658	1713	1728	
Pelton Schools	–	0717	0747	0817	0832	0847	0902	0917	0932	at	47	02	17	32	1647	1702	1717	1732	
Urpeth Grange Abbotside Close	–	–	–	–	–	–	–	–	–	these	–	–	–	–	–	–	–	–	
Ouston Council Houses	0706	0721	0751	0821	0836	0851	0906	0921	0936	mins.	51	06	21	36	until	1651	1706	1721	1736
Urpeth Grange Abbotside Close	–	–	–	–	–	–	–	–	–	past	–	–	–	–	–	–	–	–	
Pelton Schools	0710	0725	0755	0825	0840	0855	0910	0925	0940	each	55	10	25	40	1655	1710	1725	1740	
Pelaw Estate Conyers Avenue	0714	0729	0759	0829	0844	0859	0914	0929	0944	hour	59	14	29	44	1659	1714	1729	1744	
Chester-le-Street South Burns	0719	0734	0804	0834	0849	0904	0919	0934	0949		04	19	34	49	1704	1719	1734	1749	

Service Number	733	733	733	733	733	733	734
Chester-le-Street South Burns	1753	1847	1947	2047	2147	2247	2315
Pelaw Estate Conyers Avenue	1757	1851	1951	2051	2151	2251	2319
Pelton Schools	1800	1854	1954	2054	2154	2254	2322
Urpeth Grange Abbotside Close	1805	1859	1959	2059	2159	2259	–
Ouston Council Houses	1808	1902	2002	2102	2202	2302	2326
Urpeth Grange Abbotside Close	–	–	–	–	–	–	2329
Pelton Schools	1812	1906	2006	2106	2206	2306	–
Pelaw Estate Conyers Avenue	1815	1909	2009	2109	2209	2309	–
Chester-le-Street South Burns	1819	1913	2013	2113	2213	2313	–

Saturdays

Service Number	734	734	734	734	734	734	734	734	734	734	734	734	734	733	733	733	733		
Chester-le-Street South Burns	–	0808	0838	0853	0908	0923		38	53	08	23	1638	1653	1723	1753	1847	1947	2047	
Pelaw Estate Conyers Avenue	–	0813	0843	0858	0913	0928	then	43	58	13	28	1643	1658	1728	1757	1851	1951	2051	
Pelton Schools	–	0817	0847	0902	0917	0932	at	47	02	17	32	1647	1702	1732	1800	1854	1954	2054	
Urpeth Grange Abbotside Close	–	–	–	–	–	–	these	–	–	–	–	–	–	–	1805	1859	1959	2059	
Ouston Council Houses	0751	0821	0851	0906	0921	0936	mins.	51	06	21	36	until	1651	1706	1736	1808	1902	2002	2102
Urpeth Grange Abbotside Close	–	–	–	–	–	–	past	–	–	–	–	–	–	–	–	–	–	–	
Pelton Schools	0755	0825	0855	0910	0925	0940	each	55	10	25	40	1655	1710	1740	1812	1906	2006	2106	
Pelaw Estate Conyers Avenue	0759	0829	0859	0914	0929	0944	hour	59	14	29	44	1659	1714	1744	1815	1909	2009	2109	
Chester-le-Street South Burns	0804	0834	0904	0919	0934	0949		04	19	34	49	1704	1719	1749	1819	1913	2013	2113	

Service Number	733	733	734
Chester-le-Street South Burns	2147	2247	2315
Pelaw Estate Conyers Avenue	2151	2251	2319
Pelton Schools	2154	2254	2322
Urpeth Grange Abbotside Close	2159	2259	–
Ouston Council Houses	2202	2302	2326
Urpeth Grange Abbotside Close	–	–	2329
Pelton Schools	2206	2306	–
Pelaw Estate Conyers Avenue	2209	2309	–
Chester-le-Street South Burns	2213	2313	–

Sundays (and Public Holidays)

Service Number	733	733	733	733	733	733	733	733	733	734
Chester-le-Street South Burns	0942	42	1642	1747	1847	1947	2047	2147	2247	2315
Pelaw Estate Conyers Avenue	0946 then	46	1646	1751	1851	1951	2051	2151	2251	2319
Pelton Schools	0949 at	49	1649	1754	1854	1954	2054	2154	2254	2322
Urpeth Grange Abbotside Close	0954 these	54	1654	1759	1859	1959	2059	2159	2259	–
Ouston Council Houses	0957 mins.	57	until 1657	1802	1902	2002	2102	2202	2302	2326
Urpeth Grange Abbotside Close	– past	–	–	–	–	–	–	–	–	2329
Pelton Schools	1001 each	01	1701	1806	1906	2006	2106	2206	2306	–
Pelaw Estate Conyers Avenue	1004 hour	04	1704	1809	1909	2009	2109	2209	2309	–
Chester-le-Street South Burns	1008	08	1708	1813	1913	2013	2113	2213	2313	–

Service 733 Chester-le-Street to Newcastle standard route:

Outward via Chester le Street Waldrige Road Roundabout, Whitehill Way, The Avenue, South Approach, West Lane, Link Road, Front Street, Newcastle Road, Pelaw Bank, South Pelaw Pelton Lane, Pelton Lane, Pelton Ouston Lane, Perkinsville Ouston Lane, Front Street, Institute Terrace, Urpeth Peripheral Road, Greenford Lane Roundabout, unclassified road, Birtley Station Lane, Durham Road, Newcastle Bank, Eighton Lodge Roundabout, A167, Durham Road, Harlow Green, Hertford, Saltwell Road South, Saltwell Road, Bensham Road, B1426, Gateshead Regent Street, West Street, Gateshead Interchange, Prince Consort Road, Askew Road, Wellington Street, Hills Street, Tyne Bridge, Newcastle Swan House Roundabout, Pilgrim Street (near Hood Street).

Inward via Newcastle Pilgrim Street (near Hood Street), New Bridge Street, John Dobson Street, Market Street, Pilgrim Street, Swan House Roundabout, Tyne Bridge, Hills Street, Wellington Street, West Street Bus Link, Prince Consort Road, Gateshead Interchange, Prince Consort Road, B1426, Bensham Road, Saltwell Road, Saltwell Road South, Hertford, Harlow Green, Durham Road, A167, Eighton Lodge Roundabout, A167, Birtley Newcastle Bank, Durham Road, Station Lane, unclassified road, Greenford Lane Roundabout, Urpeth Peripheral Road, Perkinsville Institute Terrace, Front Street, Ouston Lane, Pelton Ouston Lane, Pelton Lane, South Pelaw Pelton Lane, Chester le Street Pelaw Bank, Newcastle Road, Front Street, West Lane, South Approach, The Avenue, Whitehill Way, Waldrige Road Roundabout.

734 Monday to Saturday daytime journeys via Chester le Street South Burns, Front Street, Newcastle Road, Pelaw Bank, South Pelaw Pelaw Road, Conyers Avenue, Pelton Lane, Pelton Ouston Lane, Perkinsville Ouston Lane, Front Street, Institute Terrace, Ouston Main Street, Greenford Lane Roundabout.

Return via Ouston Main Street, then reverse of above route to Chester le Street Newcastle Road, then North Burns, South Burns.

733 Monday to Saturday evening and Sunday journeys via Chester le Street South Burns, Front Street, Newcastle Road, Pelaw Bank, South Pelaw Pelaw Road, Conyers Avenue, Pelton Lane, Pelton Ouston Lane, Perkinsville Ouston Lane, Front Street, Institute Terrace, Urpeth Peripheral Road, Greenford Lane Roundabout, Ouston Main Street, Perkinsville Institute Terrace, Front Street, Ouston Lane, Pelton Pelton Lane, South Pelaw Pelton Lane, Conyers Avenue, Pelaw Road, Pelton Lane, Chester le Street Pelaw Bank, Newcastle Road, North Burns, South Burns.

734 Monday to Saturday evening and Sunday journeys via Chester le Street South Burns, Front Street, Newcastle Road, Pelaw Bank, South Pelaw Pelaw Road, Conyers Avenue, Pelton Lane, Pelton Ouston Lane, Perkinsville Ouston Lane, Front Street, Institute Terrace, Ouston Main Street, Greenford Lane Roundabout, Urpeth Peripheral Road, Perkinsville Institute Terrace, Front Street, Ouston Lane, Pelton Pelton Lane, South Pelaw Pelton Lane, Conyers Avenue, Pelaw Road, Pelton Lane, Chester le Street Pelaw Bank, Newcastle Road, North Burns, South Burns.

Service 733 calls at all bus stops between Chester le Street and Saltwell Road Post Office, then at the bus stops shown below between Saltwell Road Post Office and Newcastle, Pilgrim Street.

Stopping places between Saltwell Road Post Office and Newcastle, Market Street:-Bensham Saltwell Road Post Office

Bensham Road/Brighton Road (Bensham Jockey/Sidney Grove) – to Newcastle

Bensham Road/Cuthbert Street (Church) – to Newcastle

Bensham Road/Bensham Court (Church) – to Chester le Street

Bensham Road/Coatsworth Road junction

Gateshead Interchange

Hills Street

Cale Cross House/Tyne Bridge slip road (to Newcastle)

Newcastle, Foot of Pilgrim Street (to Chester-le-Street)

Newcastle, Pilgrim Street near Hood Street

Service 734 calls at all stops.

Mondays to Fridays (except Public Holidays)

Service Number	740	740	740	740	739	740	739	740	739	740	739	740	739	739	740	740	739			
Days																	Sch			
Chester-le-Street South Burns	0630	0700	0730	0800	0813	0835	0857	0905	0930			05	30		1405	1430	1455	1505	–	1530
Pelton Fell Whitehill Crescent	–	–	–	–	0818	–	0902	–	0935	then		–	35		–	1435	1500	–	–	1535
Pelton Fell Colliery Inn	0634	0704	0734	0804	–	0839	–	0909	–	at		09	–		1409	–	–	1509	A	–
Newfield Inn	0637	0707	0737	0807	–	0842	–	0912	–	these		12	–		1412	–	–	1512	1538	–
Grange Villa Club	0639	0709	0739	0809	0824	0844	0908	0914	0941	mins.		14	41	until	1414	1441	1506	1514	1540	1541
Newfield Inn	–	–	–	–	0826	–	0910	–	0943	past		–	43		–	1443	1508	–	–	1543
Pelton Fell Colliery Inn	–	–	–	–	0829	–	0913	–	0946	each		–	46		–	1446	1511	–	–	1546
Pelton Fell Whitehill Crescent	0645	0715	0745	0815	–	0850	–	0920	–	hour		20	–		1420	–	–	1520	1546	–
Chester-le-Street South Burns	0650	0720	0750	0820	0833	0855	0917	0925	0950			25	50		1425	1450	1515	1525	1551	1550

Service Number	740	739	740	739	740	739	740	739	740	739	740	739
Chester-le-Street South Burns	1605	1630	1705	1730	1805	1830	1850	1939	2039	2139	2239	2319
Pelton Fell Whitehill Crescent	–	1635	–	1735	–	1834	–	1943	–	2143	–	2323
Pelton Fell Colliery Inn	1609	–	1709	–	1809	–	1854	–	2043	–	2243	–
Newfield Inn	1612	–	1712	–	1812	–	1856	–	2045	–	2245	–
Grange Villa Club	1614	1641	1714	1741	1814	1839	1858	1948	2047	2148	2247	2328
Newfield Inn	–	1643	–	1743	–	1841	–	1950	–	2150	–	2330
Pelton Fell Colliery Inn	–	1646	–	1746	–	1843	–	1952	–	2152	–	2332
Pelton Fell Whitehill Crescent	1620	–	1720	–	1820	–	1903	–	2052	–	2252	–
Chester-le-Street South Burns	1625	1650	1725	1750	1825	1847	1907	1956	2056	2156	2256	2336

Saturdays

Service Number	740	740	740	739	740	739	740	739	740	739	740	739	740	739	740	739	740		
Chester-le-Street South Burns	0730	0830	0905	0930		05	30		1405	1430	1505	1530	1605	1630	1705	1730	1805	1830	1850
Pelton Fell Whitehill Crescent	–	–	–	0935	then	–	35		–	1435	–	1535	–	1635	–	1735	–	1834	–
Pelton Fell Colliery Inn	0734	0834	0909	–	at	09	–		1409	–	1509	–	1609	–	1709	–	1809	–	1854
Newfield Inn	0737	0837	0912	–	these	12	–		1412	–	1512	–	1612	–	1712	–	1812	–	1856
Grange Villa Club	0739	0839	0914	0941	mins.	14	41	until	1414	1441	1514	1541	1614	1641	1714	1741	1814	1839	1858
Newfield Inn	–	–	–	0943	past	–	43		–	1443	–	1543	–	1643	–	1743	–	1841	–
Pelton Fell Colliery Inn	–	–	–	0946	each	–	46		–	1446	–	1546	–	1646	–	1746	–	1843	–
Pelton Fell Whitehill Crescent	0745	0845	0920	–	hour	20	–		1420	–	1520	–	1620	–	1720	–	1820	–	1903
Chester-le-Street South Burns	0750	0850	0925	0950		25	50		1425	1450	1525	1550	1625	1650	1725	1750	1825	1847	1907

Service Number	739	740	739	740	739
Chester-le-Street South Burns	1939	2039	2139	2239	2319
Pelton Fell Whitehill Crescent	1943	–	2143	–	2323
Pelton Fell Colliery Inn	–	2043	–	2243	–
Newfield Inn	–	2045	–	2245	–
Grange Villa Club	1948	2047	2148	2247	2328
Newfield Inn	1950	–	2150	–	2330
Pelton Fell Colliery Inn	1952	–	2152	–	2332
Pelton Fell Whitehill Crescent	–	2052	–	2252	–
Chester-le-Street South Burns	1956	2056	2156	2256	2336

Sundays (and Public Holidays)

Service Number	740	739	740	739	740	739	740	739	740	739	740	739		
Chester-le-Street South Burns	1039	1139	1239	1339	1439	1539	1639	1739	1839	1939	2039	2139	2239	2319
Pelton Fell Whitehill Crescent	–	1143	–	1343	–	1543	–	1743	–	1943	–	2143	–	2323
Pelton Fell Colliery Inn	1043	–	1243	–	1443	–	1643	–	1843	–	2043	–	2243	–
Newfield Inn	1045	–	1245	–	1445	–	1645	–	1845	–	2045	–	2245	–
Grange Villa Club	1047	1148	1247	1348	1447	1548	1647	1748	1847	1948	2047	2148	2247	2328
Newfield Inn	–	1150	–	1350	–	1550	–	1750	–	1950	–	2150	–	2330
Pelton Fell Colliery Inn	–	1152	–	1352	–	1552	–	1752	–	1952	–	2152	–	2332
Pelton Fell Whitehill Crescent	1052	–	1252	–	1452	–	1652	–	1852	–	2052	–	2252	–
Chester-le-Street South Burns	1056	1156	1256	1356	1456	1556	1656	1756	1856	1936	2056	2156	2256	2336

Explanation of codes:

A – This journey commences from Pelton Junior/Infant School at 1538

Sch – This journey only operates on Schooldays

Mondays to Fridays (except Public Holidays)

Service Number	772	772	772	772	770	770	770	770	770	770	770	770	770	770	770		
Code	A		B		C	D									E		
Consett Bus Station	–	0542	–	0623	0717	0742	0847	0947		47		1747	1840	1940	2040	2140	2240
Number One Roundabout	–	–	–	–	0719	0744	0849	0949		49		1749	1842	1942	2042	2142	2242
Hat and Feather Pleasant View	–	–	–	–	0722	0747	0852	0952		52		1752	1844	1944	2044	2144	2244
Leadgate Front Street	–	0547	–	0628	–	–	–	–		–		–	–	–	–	–	–
Leadgate Post Office	–	–	–	–	0727	0752	0857	0957		57		1757	1847	1947	2047	2147	2247
Pont Head Estate Tweed Ave	–	0549	–	0630	–	–	–	–	then	–		–	–	–	–	–	–
Dipton Red Lion	–	0555	–	0636	0733	0758	0903	1003	at	03		1803	1853	1953	2053	2153	2253
Flint Hill Prince of Wales	–	0558	–	0639	0736	0801	0906	1006	these	06		1806	1856	1956	2056	2156	2256
Leazes Syke House	–	0602	–	0643	0740	0805	0910	1010	mins.	10	until	1810	1900	2000	2100	2200	2300
Burnopfield Front Street	–	0604	–	0645	0744	0809	0914	1014	past	14		1814	1904	2004	2104	2204	2304
Sunniside Front Street	0520	0610	0636	0651	0756	0821	0920	1020	each	20		1820	1910	2010	2110	2210	E
Streetgate Pennyfine Road	–	–	–	–	0757	0822	0921	1021	hour	21		1821	1911	2011	2111	2211	–
Whickham Council Offices	0525	0615	0641	0656	–	–	–	–		–		–	–	–	–	–	–
Lobley Hill Coach Road	0530	0620	0646	0701	0802	0827	0926	1026		26		1826	1916	2016	2116	2216	–
Bensham Victoria Road	0532	0622	0648	0703	0806	0831	0930	1030		30		1830	1919	2020	2120	2220	–
Gateshead Interchange M	0538	0628	0654	0709	0813	0838	0937	1037		37		1837	1924	2024	2124	2224	–
Newcastle Eldon Square	0544A	0636	0702	0717	0824	0849	0948	1048		48		1848	1933	2033	2133	2233	–

Saturdays

Service Number	770	770	770	770	770	770	770	770	770	770	770	
Code	D										E	
Consett Bus Station	0749	0847	0947		47		1747	1840	1940	2040	2140	2240
Number One Roundabout	0751	0849	0949		49		1749	1842	1942	2042	2142	2242
Hat and Feather Pleasant View	0754	0852	0952		52		1752	1844	1944	2044	2144	2244
Leadgate Front Street	–	–	–		–		–	–	–	–	–	–
Leadgate Post Office	0759	0857	0957		57		1757	1847	1947	2047	2147	2247
Pont Head Estate Tweed Ave	–	–	–	then	–		–	–	–	–	–	–
Dipton Red Lion	0805	0903	1003	at	03		1803	1853	1953	2053	2153	2253
Flint Hill Prince of Wales	0808	0906	1006	these	06		1806	1856	1956	2056	2156	2256
Leazes Syke House	0812	0910	1010	mins.	10	until	1810	1900	2000	2100	2200	2300
Burnopfield Front Street	0816	0914	1014	past	14		1814	1904	2004	2104	2204	2304
Sunniside Front Street	0822	0920	1020	each	20		1820	1910	2010	2110	2210	E
Streetgate Pennyfine Road	0823	0921	1021	hour	21		1821	1911	2011	2111	2211	–
Whickham Council Offices	–	–	–		–		–	–	–	–	–	–
Lobley Hill Coach Road	0828	0926	1026		26		1826	1916	2016	2116	2216	–
Bensham Victoria Road	0832	0930	1030		30		1830	1919	2020	2120	2220	–
Gateshead Interchange M	0839	0937	1037		37		1837	1924	2024	2124	2224	–
Newcastle Eldon Square	0850	0948	1048		48		1848	1933	2033	2133	2233	–

Sundays (and Public Holidays)

Service Number	770	770	770	770	770	770		
Code						E		
Consett Bus Station	0740	0840		40		2040	2140	2240
Number One Roundabout	0742	0842		42		2042	2142	2242
Hat and Feather Pleasant View	0744	0844		44		2044	2144	2244
Leadgate Post Office	0747	0847		47		2047	2147	2247
Dipton Red Lion	0753	0853	then	53		2053	2153	2253
Flint Hill Prince of Wales	0756	0856	at	56		2056	2156	2256
Leazes Syke House	0800	0900	these	00	until	2100	2200	2300
Burnopfield Front Street	0804	0904	mins.	04		2104	2204	2304
Sunniside Front Street	0810	0910	past	10		2110	2210	E
Streetgate Pennyfine Road	0811	0911	each	11		2111	2211	–
Lobley Hill Coach Road	0816	0916	hour	16		2116	2216	–
Bensham Victoria Road	0819	0919		19		2120	2220	–
Gateshead Interchange M	0824	0924		24		2124	2224	–
Newcastle Eldon Square	0833	0933		33		2133	2233	–

Explanation of codes:

- A – This journey continues from Gateshead Interchange to Newcastle Central Station arriving at 0544.
- B – This journey commences from Byermoor Industrial Estate at 0630.
- C – This journey commences from Castleside on Mondays to Fridays at 0655.
- D – This journey commences from Castleside at 0723 Mondays to Fridays and 0730 on Saturdays.
- E – This journey continues to Crookgate arriving at 2306.

Mondays to Fridays (except Public Holidays)

Newcastle Eldon Square	0639	0719	0852		52		1552	1627	1657	1727	1757	1852	1937	2037	2137	2237
Gateshead Interchange M	0650	0730	0906		06		1606	1641	1711	1741	1811	1906	1948	2048	2148	2248
Bensham Victoria Road	0657	0737	0913		13		1613	1648	1718	1748	1818	1913	1952	2052	2152	2252
Lobley Hill Coach Road	0700	0740	0916		16		1616	1651	1721	1751	1821	1916	1955	2055	2155	2255
Streetgate Pennyfine Road	0706	0746	0922	then at	22		1622	1657	1727	1757	1827	1922	2001	2101	2201	2301
Sunniside Front Street	0707	0747	0923	these	23		1623	1658	1728	1758	1828	1923	2002	2102	2202	2302
Burnopfield Front Street	0713	0753	0929	mins.	29	until	1629	1704	1734	1804	1834	1929	2008	2108	2208	2308
Leazes Syke House	0717	0757	0933	past	33		1633	1708	1738	1808	1838	1933	2012	2112	2212	2312
Flint Hill Prince of Wales	0721	0801	0937	each	37		1637	1712	1742	1812	1842	1937	2016	2116	2216	2316
Dipton Red Lion	0724	0804	0940	hour	40		1640	1715	1745	1815	1845	1940	2019	2119	2219	2319
Leadgate Post Office	0730	0810	0946		46		1646	1721	1751	1821	1851	1946	2025	2125	2225	2325
Hat and Feather Pleasant View	0735	0815	0951		51		1651	1726	1756	1826	1856	1951	2028	2128	2228	2328
Number One Roundabout	0738	0818	0954		54		1654	1729	1759	1829	1859	1954	2030	2130	2230	2330
Consett Bus Station	0740	0820	0956		56		1656	1731	1801	1831	1901	1956	2032	2132	2232	2332

Saturdays

Newcastle Eldon Square	0852				52		1552	1652	1752	1852	1937	2037	2137	2237
Gateshead Interchange M	0906				06		1606	1706	1806	1906	1948	2048	2148	2248
Bensham Victoria Road	0913				13		1613	1713	1813	1913	1952	2052	2152	2252
Lobley Hill Coach Road	0916				16		1616	1716	1816	1916	1955	2055	2155	2255
Streetgate Pennyfine Road	0922	then at			22		1622	1722	1822	1922	2001	2101	2201	2301
Sunniside Front Street	0923	these			23		1623	1723	1823	1923	2002	2102	2202	2302
Burnopfield Front Street	0929	mins.			29	until	1629	1729	1829	1929	2008	2108	2208	2308
Leazes Syke House	0933	past			33		1633	1733	1833	1933	2012	2112	2212	2312
Flint Hill Prince of Wales	0937	each			37		1637	1737	1837	1937	2016	2116	2216	2316
Dipton Red Lion	0940	hour			40		1640	1740	1840	1940	2019	2119	2219	2319
Leadgate Post Office	0946				46		1646	1746	1846	1946	2025	2125	2225	2325
Hat and Feather Pleasant View	0951				51		1651	1751	1851	1951	2028	2128	2228	2328
Number One Roundabout	0954				54		1654	1754	1854	1954	2030	2130	2230	2330
Consett Bus Station	0956				56		1656	1756	1856	1956	2032	2132	2232	2332

Sundays (and Public Holidays)

Newcastle Eldon Square	0837	0937			37		2137	2237
Gateshead Interchange M	0848	0948			48		2148	2248
Bensham Victoria Road	0852	0952			52		2152	2252
Lobley Hill Coach Road	0855	0955			55		2155	2255
Streetgate Pennyfine Road	0901	1001	then at		01		2201	2301
Sunniside Front Street	0902	1002	these		02		2202	2302
Burnopfield Front Street	0908	1008	mins.		08	until	2208	2308
Leazes Syke House	0912	1012	past		12		2212	2312
Flint Hill Prince of Wales	0916	1016	each		16		2216	2316
Dipton Red Lion	0919	1019	hour		19		2219	2319
Leadgate Post Office	0925	1025			25		2225	2325
Hat and Feather Pleasant View	0928	1028			28		2228	2328
Number One Roundabout	0930	1030			30		2230	2330
Consett Bus Station	0932	1032			32		2232	2332

Service 770 outward via Consett Bus Station, Trafalgar Street, Medomsley Road, Number One Roundabout, Medomsley Road, B6308, Hat and Feather, B6309, Pleasant View, Clark Terrace, Pont View, First Street, Leadgate New Watling Street, St Ives Road, Jolly Drover's Roundabout, A692, Pontop, A692, Dipton Front Street, A692, Flint Hill Front Street, B6311, Flint Hill Bank, B6168, North Road, Ewehurst Road, A692, Pickering Nook Road Ends, Syke Road, Lintz Syke Road, Leazes, B6310, Burnopfield Leazes Villas, Derwent View, Front Street, A692, Byermoor Lobley Hill Road, A692, High Marley Hill, A692, Marley Hill Church Street, Gateshead Road, A692, Sunniside Gateshead Road, Front Street, A692, Streetgate, A692, Consett Road, Lobley Hill, Lobley Hill Road, Bensham Road, B1426, Gateshead Regent Street, West Street, Gateshead Interchange, Prince Consort Road, Askew Road, Wellington Street, Hills Street, Tyne Bridge, Newcastle Central Motorway (A167), Market Street, John Dobson Street, New Bridge Street, Blackett Street, Percy Street, Eldon Square Bus Concourse

Inward via Newcastle Eldon Square Bus Concourse, Percy Street, Blackett Street, Pilgrim Street, Swan House Roundabout, Tyne Bridge, Gateshead Hills Street, Wellington Street, West Street Bus Link, Prince Consort Road, Gateshead Interchange, Prince Consort Road, B1426, Bensham Road, Lobley Hill Road, Lobley Hill, Consett Road, A692, then via reverse of outward route to Consett Medomsley Road, then Consett Bus Station.

Service 772 outward via Consett Bus Station, Trafalgar Street, Medomsley Road, Sherburn Terrace, Leadgate Road, A692, Leadgate Road, Leadgate Front Street, New Watling Street, Pont Terrace, Tyne Avenue, Pont Lane, Jolly Drover's Roundabout, Pontop, then as service 770 outward route to Sunniside Front Street, then via B6316, Sunniside Road, B6316, Whickham Sunniside Road, Whaggs Lane, Rectory Lane, Front Street, B6317, Whickham Highway, B6317, Dunston Hill Whickham Highway, Lobley Hill, Lobley Hill Road, then via service 770 outward route to Newcastle.


Service 772 outward as route 2.1 to Lobley Hill Road, then via Bensham Road, B1426, Gateshead Regent Street, West Street, Gateshead Interchange, Prince Consort Road, Askew Road, Wellington Street, Hills Street, Tyne Bridge, Newcastle Pilgrim Street, Mosley Street, St Nicholas Street, Westgate Road, Neville Street.

Outward journeys on services 770 and 772 may operate in Newcastle via John Dobson Street, St Mary's Place, Percy Street, Eldon Square Bus Concourse.


Reversing at Consett Bus Station.

Services 770 and 772 call at all stops between Consett Bus Station and Lobley Hill Road, Festival Park, then at the bus stops shown below between Lobley Hill Road, Festival Park Road and Newcastle, Eldon Square Bus Concourse: -


- Lobley Hill Road, New Road junction (to Consett)
- Lobley Hill Road, Festival Park (Team Valley North End)
- Lobley Hill Road, Queensway junction (to Consett)
- Lobley Hill Road, Victoria Road junction
- Lobley Hill Road, Newbury Avenue (to Consett)
- Bensham Road, Brighton Road (to Newcastle)
- Bensham Road, Cuthbert Street (to Newcastle)
- Bensham Road, Bensham Court (to Consett)
- Bensham Road, Coatsworth Road junction
- Gateshead Interchange
- Gateshead, Hills Street
- Newcastle, John Dobson Street (to Eldon Square)
- Newcastle, Foot of Pilgrim Street (to Consett)
- Newcastle, Eldon Square Bus Concourse

Service Number	775	778	775	778	775	778	775	778	775	778	775	778	778	778	778	778	778	778	
Code													E	E	E	E	E		
Consett Bus Station	–	0606	–	0706	0736	0803	0836		03	36		1703	1736	1803	1840	1940	2040	2140	2240
Number One Roundabout	–	0608	–	0708	–	0805	–		05	–		1705	–	1805	1842	1942	2042	2142	2242
Leadgate	–	0612	–	0712	0741	0809	0841		09	41		1709	1741	1809	1846	1946	2046	2146	2246
Greencroft Road Ends	–	0619	–	0719	0749	0817	0849		17	49		1717	1749	1817	1853	1953	2053	2153	2253
Catchgate Road Ends	–	0620	–	0720	–	0818	–		18	–		1718	–	1818	1854	1954	2054	2154	2254
Annfield Plain Superstore	–	0622	–	0722	0751	0821	0851		21	51		1721	1751	1821	1856	1956	2056	2156	2256
Stanley Bus Station	0607	0637	0703	0732	0802	0832	0902	then	32	02		1732	1802	1832	1905	2005	2105	2205	2305
East Stanley Thatcher's Foot	0613	0643	0709	0738	0808	0838	0908	at	38	08		1738	1808	1838	1911	2011	2111	2211	2311
Beamish Museum Main Gates	0615	0645	0711	0740	0810	0840	0910	these	40	10		1740	1810	1840	1913	2013	2113	2213	–
West Pelton Twizell Rd End	0618	0648	0714	0743	0813	0843	0913	mins.	43	13	until	1743	1813	1843	1916	2016	2116	2216	–
High Handenhold Bird Inn	0620	0650	0716	0745	0815	0845	0915	past	45	15		1745	1815	1845	1918	2018	2118	2218	–
Pelton Aged Miners' Homes	0622	0652	0718	0747	0817	0847	0917	each	47	17		1747	1817	1847	1920	2020	2120	2220	–
Pelton Schools	0625	0655	0721	0750	0820	0850	0920	hour	50	20		1750	1820	1850	1923	2023	2123	2223	–
Chester-le-Street Red Lion	0632	0702	0729	0759	0829	0859	0929		59	29		1759	1828	1855	1928	2028	2128	2228	–
Great Lumley Warrior's Arms	0639	0709	0736	0806	0836	0906	0936		06	36		1806	1835	–	1935	2035	2135	2235	–
Bournmoor Church	0648	0718	0746	0816	0846	0916	0946		16	46		1816	1844	–	1944	2044	2144	2244	–
Shiney Row	0652	0722	0751	0821	0851	0921	0951		21	51		1821	1848	–	1948	2048	2148	2248	–
Grindon Mill Inn	0700	0730	0759	0829	0859	0929	0959		29	59		1829	1856	–	1956	2056	2156	2256	–
Sunderland Interchange 	0710	0740	0810	0840	0910	0940	1010		40	10		1840	1906	–	2006	2106	2206	2306	–

Saturdays


Service Number	778	775	778	775	778	775	778	775	778	775	778	778	778	778	778	778	778	
Code												E	E	E	E	E		
Consett Bus Station	–	–	0706	0736	0803	0836		03	36		1703	1736	1803	1840	1940	2040	2140	2240
Number One Roundabout	–	–	0708	–	0805	–		05	–		1705	–	1805	1842	1942	2042	2142	2242
Leadgate	–	–	0712	0741	0809	0841		09	41		1709	1741	1809	1846	1946	2046	2146	2246
Greencroft Road Ends	–	–	0720	0749	0817	0849		17	49		1717	1749	1817	1853	1953	2053	2153	2253
Catchgate Road Ends	–	–	0721	–	0818	–		18	–		1718	–	1818	1854	1954	2054	2154	2254
Annfield Plain Superstore	–	–	0723	0751	0821	0851		21	51		1721	1751	1821	1856	1956	2056	2156	2256
Stanley Bus Station	0637	0703	0733	0802	0832	0902	then	32	02		1732	1802	1832	1905	2005	2105	2205	2305
East Stanley Thatcher's Foot	0643	0709	0739	0808	0838	0908	at	38	08		1738	1808	1838	1911	2011	2111	2211	2311
Beamish Museum Main Gates	0645	0711	0741	0810	0840	0910	these	40	10		1740	1810	1840	1913	2013	2113	2213	–
West Pelton Twizell Rd End	0648	0714	0744	0813	0843	0913	mins.	43	13	until	1743	1813	1843	1916	2016	2116	2216	–
High Handenhold Bird Inn	0650	0716	0746	0815	0845	0915	past	45	15		1745	1815	1845	1918	2018	2118	2218	–
Pelton Aged Miners' Homes	0652	0718	0748	0817	0847	0917	each	47	17		1747	1817	1847	1920	2020	2120	2220	–
Pelton Schools	0655	0721	0751	0820	0850	0920	hour	50	20		1750	1820	1850	1923	2023	2123	2223	–
Chester-le-Street Red Lion	0702	0729	0802	0829	0859	0929		59	29		1759	1828	1855	1928	2028	2128	2228	–
Great Lumley Warrior's Arms	0709	0736	0809	0836	0906	0936		06	36		1806	1835	–	1935	2035	2135	2235	–
Bournmoor Church	0718	0746	0818	0846	0916	0946		16	46		1816	1844	–	1944	2044	2144	2244	–
Shiney Row	0722	0751	0822	0851	0921	0951		21	51		1821	1848	–	1948	2048	2148	2248	–
Grindon Mill Inn	0730	0759	0830	0859	0929	0959		29	59		1829	1856	–	1956	2056	2156	2256	–
Sunderland Interchange 	0740	0810	0840	0910	0940	1010		40	10		1840	1906	–	2006	2106	2206	2306	–

Sundays (and Public Holidays)

Service Number	778	778	778	778	778	778	778	778	778	778	778	778	778	778	
Code		E		E		E	E	E	E	E	E	E	E	E	
Consett Bus Station	–	0840	–	40	–	1540	–	1640	1740	1840	1940	2040	2140	2240	
Number One Roundabout	–	0842	–	42	–	1542	–	1642	1742	1842	1942	2042	2142	2242	
Leadgate	–	0846	–	46	–	1546	–	1646	1746	1846	1946	2046	2146	2246	
Greencroft Road Ends	–	0853	–	53	–	1553	–	1653	1753	1853	1953	2053	2153	2253	
Catchgate Road Ends	–	0854	–	54	–	1554	–	1654	1754	1854	1954	2054	2154	2254	
Annfield Plain Superstore	–	0856	–	56	–	1556	–	1656	1756	1856	1956	2056	2156	2256	
Stanley Bus Station	0835	0905	0935	then	05	35	1605	1635	1705	1805	1905	2005	2105	2205	2305
East Stanley Thatcher's Foot	0841	0911	0941	at	11	41	1611	1641	1711	1811	1911	2011	2111	2211	2311
Beamish Museum Main Gates	0843	0913	0943	these	13	43	1613	1643	1713	1813	1913	2013	2113	2213	–
West Pelton Twizell Rd End	0846	0916	0946	mins.	16	46	1616	1646	1716	1816	1916	2016	2116	2216	–
High Handenhold Bird Inn	0848	0918	0948	past	18	48	1618	1648	1718	1818	1918	2018	2118	2218	–
Pelton Aged Miners' Homes	0850	0920	0950	each	20	50	1620	1650	1720	1820	1920	2020	2120	2220	–
Pelton Schools	0853	0923	0953	hour	23	53	1623	1653	1723	1823	1923	2023	2123	2223	–
Chester-le-Street Red Lion	0858	0928	0958		28	58	1628	1658	1728	1828	1928	2028	2128	2228	–
Great Lumley Warrior's Arms	0905	0935	1005		35	05	1635	1705	1735	1835	1935	2035	2135	2235	–
Bournmoor Church	0914	0944	1014		44	14	1644	1714	1744	1844	1944	2044	2144	2244	–
Shiney Row	0918	0948	1018		48	18	1648	1718	1748	1848	1948	2048	2148	2248	–
Grindon Mill Inn	0926	0956	1026		56	26	1656	1726	1756	1856	1956	2056	2156	2256	–
Sunderland Interchange 	0936	1006	1036		06	36	1706	1736	1806	1906	2006	2106	2206	2306	–

Explanation of codes:

E – This journey operates via St Ives Road in Leadgate

Service Number	778	775	778	775	778	775	778	775	778	775	778	775	778	775	778	775	778	
Code																		
Sunderland Interchange 	–	–	–	–	0715	0745	0815	0845	15	45	1615	1645	1715	1745	1812	1845	1910	
Grindon Mill Inn	–	–	–	–	0726	0756	0826	0856	26	56	1626	1656	1726	1756	1822	1855	1920	
Shiney Row	–	–	–	0706	0734	0804	0834	0904	34	04	1634	1704	1734	1804	1829	1902	1927	
Bournmoor Church	–	–	–	0709	0737	0807	0837	0907	37	07	1637	1707	1737	1807	1832	1905	1930	
Great Lumley Warrior's Arms	–	–	–	0717	0747	0817	0847	0917	47	17	1647	1717	1747	1817	1840	1913	1938	
Chester-le-Street South Burns	–	0633	0703	0728	0758	0828	0858	0928	58	28	1658	1728	1758	1828	1849	1922	1949	
Pelton Schools	–	0638	0708	0734	0804	0834	0904	0934	04	34	1704	1734	1804	1834	1855	1928	1955	
Pelton Aged Miners' Homes	–	0641	0711	0737	0807	0837	0907	0937	07	37	1707	1737	1807	1837	1858	1931	1958	
High Handenhold Bird Inn	–	0643	0713	0739	0809	0839	0909	0939	09	39	1709	1739	1809	1839	1900	1933	2000	
West Pelton Twizell Rd End	–	0645	0715	0741	0811	0841	0911	0941	11	41	until 1711	1741	1811	1841	1902	1935	2002	
Beamish Museum Main Gates	–	0648	0718	0746	0816	0846	0916	0946	16	46	1716	1746	1816	1844	1905	1938	2005	
East Stanley Thatcher's Foot	–	0650	0720	0748	0818	0848	0918	0948	18	48	1718	1748	1818	1846	1907	1940	2007	
Stanley Bus Station	0633	0700	0729	0758	0828	0858	0928	0958	28	58	1728	1758	1828	1852	1915	1946	2015	
Annfield Plain Superstore	0640	0707	0736	0806	0836	0906	0936	1006	36	06	1736	1806	1836	–	1922	–	2022	
Catchgate Road Ends	0642	–	0739	–	0839	–	0939	–	39	–	1739	–	1839	–	1924	–	2024	
Greencroft Road Ends	0643	0709	0740	0808	0840	0908	0940	1008	40	08	1740	1808	1840	–	1925	–	2025	
Leadgate	0651	0717	0748	0816	0848	0916	0948	1016	48	16	1748	1816	1848	–	1932	–	2032	
Number One Roundabout	0655	–	0754	–	0854	–	0954	–	54	–	1754	–	1854	–	1936	–	2036	
Consett Bus Station	0657	0722	0756	0821	0856	0921	0956	1021	56	21	1756	1821	1856	–	1938	–	2038	

Service Number	778	778	778	778
Code	E	E	E	
Sunderland Interchange 	2010	2110	2210	2310
Grindon Mill Inn	2020	2120	2220	2320
Shiney Row	2027	2127	2227	2327
Bournmoor Church	2030	2130	2230	2330
Great Lumley Warrior's Arms	2038	2138	2238	2338
Chester-le-Street South Burns	2049	2149	2249	2345
Pelton Schools	2055	2155	2255	–
Pelton Aged Miners' Homes	2058	2158	2258	–
High Handenhold Bird Inn	2100	2200	2300	–
West Pelton Twizell Rd End	2102	2202	2302	–
Beamish Museum Main Gates	2105	2205	2305	–
East Stanley Thatcher's Foot	2107	2207	2307	–
Stanley Bus Station	2115	2215	2315	–
Annfield Plain Superstore	2122	2222	2322	–
Catchgate Road Ends	2124	2224	2324	–
Greencroft Road Ends	2125	2225	2325	–
Leadgate	2132	2232	2332	–
Number One Roundabout	2136	2236	2336	–
Consett Bus Station	2138	2238	2338	–

Explanation of codes:

E – This journey operates via St Ives Road in Leadgate

Saturdays

Service Number	775	778	775	778	775	778	775	778	775	778	775	778	775	778	775	778	778		
Code																E	E	E	E
Sunderland Interchange M	–	–	–	–	0745	0815	0845		15	45		1615	1645	1715	1745	1812	1845	1910	2010
Grindon Mill Inn	–	–	–	–	0756	0826	0856		26	56		1626	1656	1726	1756	1822	1855	1920	2020
Shiney Row	–	–	0706	–	0804	0834	0904		34	04		1634	1704	1734	1804	1829	1902	1927	2027
Bournmoor Church	–	–	0709	–	0807	0837	0907		37	07		1637	1707	1737	1807	1832	1905	1930	2030
Great Lumley Warrior's Arms	–	–	0717	–	0817	0847	0917		47	17		1647	1717	1747	1817	1840	1913	1938	2038
Chester-le-Street South Burns	0633	0703	0728	0803	0828	0858	0928		58	28		1658	1728	1758	1828	1849	1922	1949	2049
Pelton Schools	0638	0708	0734	0808	0834	0904	0934	then	04	34		1704	1734	1804	1834	1855	1928	1955	2055
Pelton Aged Miners' Homes	0641	0711	0737	0811	0837	0907	0937	at	07	37		1707	1737	1807	1837	1858	1931	1958	2058
High Handenhold Bird Inn	0643	0713	0739	0813	0839	0909	0939	these	09	39		1709	1739	1809	1839	1900	1933	2000	2100
West Pelton Twizell Rd End	0645	0715	0741	0815	0841	0911	0941	mins.	11	41	until	1711	1741	1811	1841	1902	1935	2002	2102
Beamish Museum Main Gates	0648	0718	0746	0818	0846	0916	0946	past	16	46		1716	1746	1816	1844	1905	1938	2005	2105
East Stanley Thatcher's Foot	0650	0720	0748	0820	0848	0918	0948	each	18	48		1718	1748	1818	1846	1907	1940	2007	2107
Stanley Bus Station	0700	0729	0758	0829	0858	0928	0958	hour	28	58		1728	1758	1828	1852	1915	1946	2015	2115
Annfield Plain Superstore	0707	0736	0806	0836	0906	0936	1006		36	06		1736	1806	1836	–	1922	–	2022	2122
Catchgate Road Ends	–	0739	–	0839	–	0939	–		39	–		1739	–	1839	–	1924	–	2024	2124
Greencroft Road Ends	0709	0740	0808	0840	0908	0940	1008		40	08		1740	1808	1840	–	1925	–	2025	2125
Leadgate	0717	0748	0816	0848	0916	0948	1016		48	16		1748	1816	1848	–	1932	–	2032	2132
Number One Roundabout	–	0754	–	0854	–	0954	–		54	–		1754	–	1854	–	1936	–	2036	2136
Consett Bus Station	0722	0756	0821	0856	0921	0956	1021		56	21		1756	1821	1856	–	1938	–	2038	2138

Service Number	778	778	778
Code	E	E	
Sunderland Interchange M	2110	2210	2310
Grindon Mill Inn	2120	2220	2320
Shiney Row	2127	2227	2327
Bournmoor Church	2130	2230	2330
Great Lumley Warrior's Arms	2138	2238	2338
Chester-le-Street South Burns	2149	2249	2345
Pelton Schools	2155	2255	–
Pelton Aged Miners' Homes	2158	2258	–
High Handenhold Bird Inn	2200	2300	–
West Pelton Twizell Rd End	2202	2302	–
Beamish Museum Main Gates	2205	2305	–
East Stanley Thatcher's Foot	2207	2307	–
Stanley Bus Station	2215	2315	–
Annfield Plain Superstore	2222	2322	–
Catchgate Road Ends	2224	2324	–
Greencroft Road Ends	2225	2325	–
Leadgate	2232	2332	–
Number One Roundabout	2236	2336	–
Consett Bus Station	2238	2338	–

Sundays (and Public Holidays)

Service Number	778	778	778	778	778	778	778	778	778	778	778	778	778	778	778	778	
Code	E	E		E			E		E		E	E	E	E	E		
Sunderland Interchange M	–	–	0940	1010	1040		10	40		1710	1740	1810	1910	2010	2110	2210	2310
Grindon Mill Inn	–	–	0950	1020	1050		20	50		1720	1750	1820	1920	2020	2120	2220	2320
Shiney Row	–	–	0957	1027	1057		27	57		1727	1757	1827	1927	2027	2127	2227	2327
Bournmoor Church	–	–	1000	1030	1100		30	00		1730	1800	1830	1930	2030	2130	2230	2330
Great Lumley Warrior's Arms	–	–	1008	1038	1108		38	08		1738	1808	1838	1938	2038	2138	2238	2338
Chester-le-Street South Burns	–	–	1019	1049	1119		49	19		1749	1819	1849	1949	2049	2149	2249	2345
Pelton Schools	–	–	1025	1055	1125	then	55	25		1755	1825	1855	1955	2055	2155	2255	–
Pelton Aged Miners' Homes	–	–	1028	1058	1128	at	58	28		1758	1828	1858	1958	2058	2158	2258	–
High Handenhold Bird Inn	–	–	1030	1100	1130	these	00	30		1800	1830	1900	2000	2100	2200	2300	–
West Pelton Twizell Rd End	–	–	1032	1102	1132	mins.	02	32	until	1802	1832	1902	2002	2102	2202	2302	–
Beamish Museum Main Gates	–	–	1035	1105	1135	past	05	35		1805	1835	1905	2005	2105	2205	2305	–
East Stanley Thatcher's Foot	–	–	1037	1107	1137	each	07	37		1807	1837	1907	2007	2107	2207	2307	–
Stanley Bus Station	0915	1015	1043	1115	1143	hour	15	43		1815	1843	1915	2015	2115	2215	2315	–
Annfield Plain Superstore	0922	1022	–	1122	–		22	–		1822	–	1922	2022	2122	2222	2322	–
Catchgate Road Ends	0924	1024	–	1124	–		24	–		1824	–	1924	2024	2124	2224	2324	–
Greencroft Road Ends	0925	1025	–	1125	–		25	–		1825	–	1925	2025	2125	2225	2325	–
Leadgate	0932	1032	–	1132	–		32	–		1832	–	1932	2032	2132	2232	2332	–
Number One Roundabout	0936	1036	–	1136	–		36	–		1836	–	1936	2036	2136	2236	2336	–
Consett Bus Station	0938	1038	–	1138	–		38	–		1838	–	1938	2038	2138	2238	2338	–

Explanation of codes:

E – This journey operates via St Ives Road in Leadgate

Service 775 outward via Sunderland Park Lane Interchange, Mary Street, Albion Place, Green Terrace, Chester Road, The Royalty, Western Hill, Chester Road, The Broadway, A183, Grindon Mill, A183, Chester Road, Hastings Hill, A183, Chester Road, Penshaw Chester Road, Shiney Row Roundabout, A183, Chester Road, A183, Bournmoor Rose Crescent, A1052, B1284, Woodstone Village, Lumley New Road, unclassified road, Great Lumley Scorer's Lane, Front Street, Back Lane, B1284, Lumley New Road, Chester le Street Ropery Lane, Front Street, Newcastle Road, Pelaw Bank, South Pelaw Pelton Lane, unclassified road, Pelton South View, Front Street, Kingsway Villas, The Parade, Pelton Lane, A693, unclassified road, High Handenhold Victoria Terrace, Co-operative Terrace, A693, West Pelton Green's Bank, St Paul's Terrace, A693, Link Road, Beamish Station Road, Link Road, No Place, East Stanley Hill Top, Front Street, Chester Road, Stanley High Street, A693, Stanley Bus Station, A693, Oxhill, A693, New Kyo Gray Terrace, Hardy Terrace, Shield Row Lane, Annfield Plain Durham Road, Station Road, West Road, Greencroft Derwent Terrace, Fairview Terrace, Pontop Terrace, Loud View Terrace, A693 Greencroft By Pass, A693, East Castle, A693, A692, Jolly Drover's Roundabout, Leadgate By Pass, B6309, Leadgate Durham Road, Front Street, Leadgate Road, A692, Consett Leadgate Road, Sherburn Terrace, Medomsley Road, Consett Bus Station.

Service 775 inward via Consett Bus Station, Trafalgar Street, Medomsley Road, Sherburn Terrace, Leadgate Road, A692, Leadgate Road, Leadgate Front Street, Durham Road, B6309, Leadgate By Pass, Jolly Drover's Roundabout, A692, A693, East Castle, A693, A693 Greencroft By Pass, Greencroft Loud View Terrace, Pontop Terrace, Fairview Terrace, Derwent Terrace, Annfield Plain West Road, Station Road, Durham Road, New Kyo Shield Row Lane, Hardy Terrace, Gray Terrace, A693, Oxhill, A693, Louisa Terrace, Front Street, Stanley Bus Station, then reverse of outward route to Grindon Mill, A183, then via The Broadway, Chester Road, Green Terrace, Albion Place, Vine Place, Stockton Road, Sunderland Interchange.

Service 778 outward, runs via service 775 outward route between Sunderland and Annfield Plain Durham Road, then via Station Road, Front Street, B6168, Blackett Street, Greencroft Fairview Terrace, Pontop Terrace, Loud View Terrace, A693 Greencroft By Pass, A693, East Castle, A692, Jolly Drover's Roundabout, Leadgate By Pass, B6309, Leadgate Durham Road, Front Street, Leadgate Road, A691, Consett Villa Real Road, Number One Roundabout, Medomsley Road, Consett Bus Station.

Service 778 inward via Consett Bus Station, Trafalgar Street, Medomsley Road, Number One Roundabout, A691, Villa Real Road, Leadgate Road, Leadgate Front Street, Durham Road, B6309, Leadgate By Pass, Jolly Drover's Roundabout, A692, A693, East Castle, A693 Greencroft By Pass, Greencroft Loud View Terrace, Pontop Terrace, Fairview Terrace, Blackett Street, B6168, Annfield Plain Front Street, Station Road, Durham Road, then as service 775 inward route to Sunderland.

Journeys may, when appropriate, operate between Consett Bus Station and Medomsley Road via Trafalgar Street, Victoria Road and John Street.

Service 778

Evening and Sunday journeys operate between Jolly Drover's Roundabout and Leadgate Front Street (add vice versa) via St Ives Road.

Mondays to Fridays (except Public Holidays)

Days												SDO			SH		
Codes	A																
Whitehill Park Auckland	-	0738	0758	-	-	0818	-	0858	0918	-	-	18	-	-	1518	-	-
Waldrige Park Roundabout	0700	0740	0800	-	-	0820	-	0900	0920	-	1000	20	-	00	1520	-	1600
Warkworth Drive Bewick Close	-	-	-	-	-	-	0838	-	-	0938	-	-	38	-	-	1538	-
Garden Farm Estate Westray	0702	0742	0802	-	-	0822	0842	0902	0922	0942	1002	22	42	02	1522	1542	1602
Garden Farm Estate Cleveland Ave.	0706	0746	0806	-	-	0826	0846	0906	0926	0946	1006	26	46	06	1526	1546	1606
Chester-le-Street Coral's	0712	0752	0812	-	-	0832	0852	0912	0932	0952	1012	32	52	12	1532	1552	1612
Whitehill Park Wynyard	-	-	-	-	-	-	0856	-	-	0956	-	-	56	-	-	1556	-
Whitehill Park Gibside	0719	0759	0817	0819	0819	0839	-	0919	0939	-	1019	39	-	19	until 1539	-	1619
Whitehill Park Wynyard	-	-	-	-	-	-	0900	-	-	1000	-	-	00	-	-	1600	-
Chester-le-Street Red Lion	0726	0806	-	0824	0826	0846	0906	0926	0946	1006	1026	46	06	26	1546	1606	1626
Garden Farm Estate Cleveland Ave.	0730	0810	-	-	0830	0850	0910	0930	0950	1010	1030	50	10	30	1550	1610	1630
Garden Farm Estate Westray	0734	0814	-	-	0834	0854	0914	0934	0954	1014	1034	54	14	34	1554	1614	1634
Warkworth Drive Bewick Close	-	-	-	0838	0838	-	-	0938	-	-	1038	-	-	38	-	-	1638
Waldrige Park Roundabout	0736	0816	-	-	-	0856	0916	-	0956	1016	-	56	16	-	1556	1616	-
Whitehill Park Auckland	0738	0818	-	-	-	0858	0918	-	-	1018	-	-	18	-	-	1618	-
Whitehill Park Auckland	1618	-	1658	1718	-	1758	1818										
Waldrige Park Roundabout	1620	-	1700	1720	-	1800	1820										
Warkworth Drive Bewick Close	-	1638	-	-	1738	-	-										
Garden Farm Estate Westray	1622	1642	1702	1722	1742	1802	1822										
Garden Farm Estate Cleveland Ave.	1626	1646	1706	1726	1746	1806	1826										
Chester-le-Street Coral's	1632	1652	1712	1732	1752	1812	1832										
Whitehill Park Wynyard	-	1656	-	-	1756	-	-										
Whitehill Park Gibside	1639	-	1719	1739	-	1819	1837										
Whitehill Park Wynyard	-	1700	-	-	1800	-	-										
Chester-le-Street Red Lion	1646	1706	1726	1746	1806	1824	-										
Garden Farm Estate Cleveland Ave.	1650	1710	1730	1750	1810	-	-										
Garden Farm Estate Westray	1654	1714	1734	1754	1814	-	-										
Warkworth Drive Bewick Close	-	-	1738	-	-	-	-										
Waldrige Park Roundabout	1656	1716	-	1756	1816	-	-										
Whitehill Park Auckland	1658	1718	-	1758	1818	-	-										

Explanation of codes:

SH – This journey runs on Mondays to Fridays during School Holidays.

SDO – This journey runs on Schooldays only.

A – This journey runs via normal route to Chester-le-Street Front Street, then via Durham Road, Park Road Roundabout, Durham Road, West Lane, Waldrige Road, Waldrige Park Roundabout, Redesdale Road, Warkworth Drive and Chillingham Road.

Monday to Saturday evening and Sunday buses are provided by services 837 and 838.

Saturdays

Codes

Whitehill Park Auckland	–	–	–	0858	0918	–	–		18	–	–		1518	–	–	1618	–	1658	1718
Waldrige Park Roundabout	0800	–	–	0900	0920	–	1000		20	–	00		1520	–	1600	1620	–	1700	1720
Warkworth Drive Bewick Close	–	0838	–	–	–	0938	–		–	38	–		–	1538	–	–	1638	–	–
Garden Farm Estate Westray	0802	0842	–	0902	0922	0942	1002		22	42	02		1522	1542	1602	1622	1642	1702	1722
Garden Farm Estate Cleveland Ave.	0806	0846	–	0906	0926	0946	1006	then	26	46	06		1526	1546	1606	1626	1646	1706	1726
Chester-le-Street Coral's	0810	0850	–	0912	0932	0952	1012	at	32	52	12		1532	1552	1612	1632	1652	1712	1732
Whitehill Park Wynyard	–	–	–	–	–	0956	–	these	–	56	–		–	1556	–	–	1656	–	–
Whitehill Park Gibside	–	–	–	0919	0939	–	1019	mins.	39	–	19	until	1539	–	1619	1639	–	1719	1739
Whitehill Park Wynyard	–	–	0900	–	–	1000	–	past	–	00	–		–	1600	–	–	1700	–	–
Chester-le-Street Red Lion	–	–	0904	0926	0946	1006	1026	each	46	06	26		1546	1606	1626	1646	1706	1726	1746
Garden Farm Estate Cleveland Ave.	–	–	–	0930	0950	1010	1030	hour	50	10	30		1550	1610	1630	1650	1710	1730	1750
Garden Farm Estate Westray	–	–	–	0934	0954	1014	1034		54	14	34		1554	1614	1634	1654	1714	1734	1754
Warkworth Drive Bewick Close	–	–	–	0938	–	–	1038		–	–	38		–	–	1638	–	–	1738	–
Waldrige Park Roundabout	–	–	–	–	0956	1016	–		56	16	–		1556	1616	–	1656	1716	–	1756
Whitehill Park Auckland	–	–	–	–	–	1018	–		–	18	–		–	1618	–	1658	1718	–	1758

Whitehill Park Auckland	–	1758
Waldrige Park Roundabout	–	1800
Warkworth Drive Bewick Close	1738	–
Garden Farm Estate Westray	1742	1802
Garden Farm Estate Cleveland Ave.	1746	1806
Chester-le-Street Coral's	1752	1812
Whitehill Park Wynyard	1756	–
Whitehill Park Gibside	–	1819
Whitehill Park Wynyard	1800	–
Chester-le-Street Red Lion	1806	1824
Garden Farm Estate Cleveland Ave.	1810	–
Garden Farm Estate Westray	1814	–
Warkworth Drive Bewick Close	–	–
Waldrige Park Roundabout	1816	–
Whitehill Park Auckland	1818	–

Monday to Saturday evening and Sunday buses are provided by services 837 and 838.

Mondays to Saturdays (except Public Holidays)

Chester-le-Street South Burns	1900	2000	2100	2200	2300
The Avenue/Bullion Lane	1904	2004	2104	2204	2304
Whitehill Pk Orbital/Wynyard	1906	2006	2106	2206	2306
Waldrige Roundabout	1908	2008	2108	2208	2308
Whitehill Pk Orbital/Wynyard	1910	2010	2110	2210	2310
The Avenue/Bullion Lane	1912	2012	2112	2212	2312
Chester-le-Street Corals	1916	2016	2116	2216	2316


Sundays (and Public Holidays)


Chester-le-Street South Burns	1000	1100	then	00		2200	2300
The Avenue/Bullion Lane	1004	1104	at	04		2204	2304
Whitehill Pk Orbital/Wynyard	1006	1106	these	06		2206	2306
Waldrige Roundabout	1008	1108	mins.	08	until	2208	2308
Whitehill Pk Orbital/Wynyard	1010	1110	past	10		2210	2310
The Avenue/Bullion Lane	1012	1112	each	12		2212	2312
Chester-le-Street Corals	1016	1116	hour	16		2216	2316

Service 838 via Chester le Street South Burns, Front Street, West Lane, Waldrige Road, South Approach, The Avenue, Whitehill Park Whitehill Way, Waldrige Road/Whitehill Way Roundabout.


Returns via Waldrige Road/Whitehill Way Roundabout, Whitehill Park Whitehill Way, The Avenue, South Approach, Waldrige Road, Chester-le-Street Front Street.

Mondays to Fridays (except Public Holidays)

Service Number	X31	X31	X31	X30	X31	X30	X31	X31	X30	X31	X30	X31	X30	X31	X31		
Days	SDO													SDO		SH	
Burnhope War Memorial	-	-	-	0712	-	0750	-	-	0839	-	0939	-	39	-	1439	-	-
Burnhope Greenwood Avenue	-	-	-	0715	-	0753	-	-	0842	-	0942	-	42	-	1442	-	-
Lanchester Village Green	-	0636	0701	-	0724	-	0757	0836	-	0909	-	09	-	1409	-	-	1509
Maiden Law Crossroads	-	0642	0707	0719	0730	0758	0803	0842	0847	0915	0947	15	47	1415	1447	-	1515
Greencroft Industrial Estate	-	0643	0708	-	0731	-	0804	0843	-	0916	-	16	-	1416	-	-	1516
Greencroft Road Ends	-	0646	0711	-	0734	-	0807	0846	-	0919	-	19	-	1419	-	-	1519
Annfield Plain Superstore	-	0648	0713	-	0736	-	0809	0848	-	0921	-	21	-	1421	-	-	1521
Annfield Plain Road Ends	-	-	-	0722	-	0801	-	-	0850	-	0950	-	50	-	1450	-	-
Stanley Bus Station	0641	0659	0724	0728	0746	0808	0819	0856	0902	0932	1002	32	02	1432	1502	1532	1532
Shield Row Board Inn	0644	0703	0728	-	0750	-	0823	-	0906	0936	1006	36	06	1436	1506	1536	1536
Kip Hill Garage	0646	0705	0730	-	0752	-	0825	-	0908	0938	1008	38	08	1438	1508	1538	1538
Sunniside Front Street	0652	0712	0737	-	0759	-	0832	-	0915	0945	1015	45	15	1445	1515	1545	1545
Lobley Hill Coach Road	0657	0717	0742	-	0804	-	0837	-	0920	0950	1020	50	20	1450	1520	1550	1550
Bensham Victoria Road	0701	0721	0746	-	0808	-	0841	-	0924	0954	1024	54	24	1454	1524	1554	1554
Gateshead Interchange 	0707	0727	0752	-	0814	-	0847	-	0930	1000	1030	00	30	1500	1530	1600	1600
Newcastle Eldon Square	0715	0736	0803	-	0825	-	0858	-	0941	1011	1041	11	41	1511	1541	1611	1611

Service Number	X31	X30	X30	X31	X30	X31	X30	X31	X31
Days	SDO	SH	SDO						
Burnhope War Memorial	-	1539	1609	-	1639	-	1745	-	-
Burnhope Greenwood Avenue	-	1542	1612	-	1642	-	1747	-	-
Lanchester Village Green	1539	-	-	1609	-	1709	-	1814	1844
Maiden Law Crossroads	1545	1547	1617	1615	1647	1715	1752	1820	1850
Greencroft Industrial Estate	1546	-	-	1616	-	1716	-	1821	1851
Greencroft Road Ends	1549	-	-	1619	-	1719	-	1824	1854
Annfield Plain Superstore	1551	-	-	1621	-	1721	-	1826	1856
Annfield Plain Road Ends	-	1550	1620	-	1650	-	1755	-	-
Stanley Bus Station	1602	1602	1627	1632	1702	1732	1802	1834	1904
Shield Row Board Inn	1606	1606	-	1636	1706	1736	-	-	-
Kip Hill Garage	1608	1608	-	1638	1708	1738	-	-	-
Sunniside Front Street	1615	1615	-	1645	1715	1745	-	-	-
Lobley Hill Coach Road	1620	1620	-	1650	1720	1750	-	-	-
Bensham Victoria Road	1624	1624	-	1654	1724	1754	-	-	-
Gateshead Interchange 	1630	1630	-	1700	1730	1800	-	-	-
Newcastle Eldon Square	1641	1641	-	1711	1741	1811	-	-	-

Saturdays

Service Number	X31	X31	X31	X30	X31	X30	X31	X30	X31	X30	X31	X30	X31
Burnhope War Memorial	-	-	-	0839	-	0939	-	39	-	1639	-	1739	-
Burnhope Greenwood Avenue	-	-	-	0842	-	0942	-	42	-	1642	-	1741	-
Lanchester Village Green	-	-	-	-	0909	-	09	-	1609	-	1709	-	1839
Maiden Law Crossroads	-	-	-	0847	0915	0947	15	47	1615	1647	1715	1747	1845
Greencroft Industrial Estate	-	-	-	-	0916	-	16	-	1616	-	1716	-	1846
Greencroft Road Ends	-	-	-	-	0919	-	19	-	1619	-	1719	-	1849
Annfield Plain Superstore	-	-	-	-	0921	-	21	-	1621	-	1721	-	1851
Annfield Plain Road Ends	-	-	-	0850	-	0950	-	50	-	1650	-	1750	-
Stanley Bus Station	0641	0749	0832	0902	0932	1002	32	02	1632	1702	1732	1757	1859
Shield Row Board Inn	0644	0753	0836	0906	0936	1006	36	06	1636	1706	1736	-	-
Kip Hill Garage	0646	0755	0838	0908	0938	1008	38	08	1638	1708	1738	-	-
Sunniside Front Street	0652	0802	0845	0915	0945	1015	45	15	1645	1715	1745	-	-
Lobley Hill Coach Road	0657	0807	0850	0920	0950	1020	50	20	1650	1720	1750	-	-
Bensham Victoria Road	0701	0811	0854	0924	0954	1024	54	24	1654	1724	1754	-	-
Gateshead Interchange 	0707	0817	0900	0930	1000	1030	00	30	1700	1730	1800	-	-
Newcastle Eldon Square	0715	0828	0911	0941	1011	1041	11	41	1711	1741	1811	-	-

Explanation of codes:

SDO – This journey only operates on Schooldays

SH – This journey only operates on Monday to Friday during School Holidays

No service on Sunday or Public Holidays

Mondays to Fridays (except Public Holidays)

Service No.	X31	X31	X30	X31	X30	X31	X30	X31	X30	X31	X30	X31	X30	X30	X30	X31	X30
Days	SDO SH SDO																
Newcastle Eldon Square	–	–	–	–	–	0802	0832	02	32	1302	1332	1402	1432	1432	–	1502	1532
Gateshead Interchange M	–	–	–	–	–	0815	0845	15	45	1315	1345	1415	1445	1445	–	1515	1545
Bensham Victoria Road	–	–	–	–	–	0820	0850	20	50	1320	1350	1420	1450	1450	–	1520	1550
Lobley Hill Coach Road	–	–	–	–	–	0823	0853	23	53	1323	1353	1423	1453	1453	–	1523	1553
Sunniside Front Street	–	–	–	–	–	0830	0900	30	00	1330	1400	1430	1500	1500	–	1530	1600
Kip Hill Garage	–	–	–	–	–	0837	0907	37	07	1337	1407	1437	1507	1507	–	1537	1607
Shield Row Board Inn	–	–	–	–	–	0839	0909	39	09	1339	1409	1439	1509	1509	–	1539	1609
Stanley Bus Station	0638	0702	0730	0735	0817	0847	0917	47	17	1347	1417	1447	1513	1517	1547	1547	1617
Annfield Plain Road Ends	–	–	0737	–	0824	–	0924	–	24	–	1424	–	–	1524	1554	–	1624
Annfield Plain Superstore	0646	0710	–	0743	–	0855	–	55	–	1355	–	1455	–	–	–	1555	–
Greencroft Road Ends	0648	0712	–	0745	–	0857	–	57	–	1357	–	1457	–	–	–	1557	–
Greencroft Industrial Estate	0651	0715	–	0748	–	0900	–	00	–	1400	–	1500	–	–	–	1600	–
Maiden Law Crossroads	0652	0716	0740	0749	0827	0901	0927	01	27	1401	1427	1501	–	1527	1557	1601	1627
Lanchester Village Green	0658	0722	–	0755	–	0907	–	07	–	1407	–	1507	–	–	–	1607	–
Burnhope Greenwood Avenue	–	–	0745	–	0832	–	0932	–	32	–	1432	–	–	1532	1602	–	1632
Burnhope War Memorial	–	–	0748	–	0835	–	0935	–	35	–	1435	–	–	1535	1605	–	1635

Service No.	X31	X30	X31	X31	X31	X31
Newcastle Eldon Square	1602	1637	1707	1737	1807	1837
Gateshead Interchange M	1615	1650	1720	1750	1820	1850
Bensham Victoria Road	1620	1655	1725	1755	1825	1855
Lobley Hill Coach Road	1623	1658	1728	1758	1828	1858
Sunniside Front Street	1630	1705	1735	1805	1835	1905
Kip Hill Garage	1637	1712	1742	1812	1842	1912
Shield Row Board Inn	1639	1714	1744	1814	1844	1914
Stanley Bus Station	1647	1722	1752	1822	1852	1918
Annfield Plain Road Ends	–	1729	–	–	–	–
Annfield Plain Superstore	1655	–	1800	1830	1900	–
Greencroft Road Ends	1657	–	1802	1832	1902	–
Greencroft Industrial Estate	1700	–	1805	1835	1905	–
Maiden Law Crossroads	1701	1732	1806	1836	1906	–
Lanchester Village Green	1707	–	1812	1842	1912	–
Burnhope Greenwood Avenue	–	1737	–	–	–	–
Burnhope War Memorial	–	1740	–	–	–	–

Saturdays

Service No.	X30	X31	X30	X31	X30	X31	X30	X31	X31	X31	X31
Newcastle Eldon Square	–	0902	0932	02	32	1602	1632	1702	1732	1802	1832
Gateshead Interchange M	–	0915	0945	15	45	1615	1645	1715	1745	1815	1845
Bensham Victoria Road	–	0920	0950	20	50	1620	1650	1720	1750	1820	1850
Lobley Hill Coach Road	–	0923	0953	23	53	1623	1653	1723	1753	1823	1853
Sunniside Front Street	–	0930	1000	30	00	1630	1700	1730	1800	1830	1900
Kip Hill Garage	0907	0937	1007	37	07	1637	1707	1737	1807	1837	1907
Shield Row Board Inn	0909	0939	1009	39	09	1639	1709	1739	1809	1839	1909
Stanley Bus Station	0917	0947	1017	47	17	1647	1717	1747	1817	1847	1913
Annfield Plain Road Ends	0924	–	1024	–	24	–	1724	–	–	–	–
Annfield Plain Superstore	–	0955	–	55	–	1655	–	1755	1825	1855	–
Greencroft Road Ends	–	0957	–	57	–	1657	–	1757	1827	1857	–
Greencroft Industrial Estate	–	1000	–	00	–	1700	–	1800	1830	1900	–
Maiden Law Crossroads	0927	1001	1027	01	27	1701	1727	1801	1831	1901	–
Lanchester Village Green	–	1007	–	07	–	1707	–	1807	1837	1907	–
Burnhope Greenwood Avenue	0932	–	1032	–	32	–	1732	–	–	–	–
Burnhope War Memorial	0935	–	1035	–	35	–	1735	–	–	–	–

Explanation of codes:

SDO – This journey only operates on Schooldays

SH – This journey only operates on Monday to Friday during School Holidays

No service on Sunday or Public Holidays

Service X31 via Lanchester (Village Green), Front Street, Consett Road, A691, A6076, Howden Bank, A6076, Maiden Law Lanchester Road, Tower Road, Greencroft Parkway, A693, Greencroft Loud View Terrace, Pontop Terrace, Fairview Terrace, Derwent Terrace, Annfield Plain West Road, Station Road, Durham Road, South View, New Kyo Shield Row Lane, Hardy Terrace, Gray Terrace, A693, Oxhill, A693, Stanley By Pass, Louisa Terrace, Front Street, Stanley Bus Station, A693 Stanley By-pass, A6076, Station Road, A6076, Shield Row Gordon Terrace, Kip Hill, A6076, Causey Road, Burdon Plain, A6076, Sunnyside Grove Terrace, Gateshead Road, Front Street, A692, Streetgate Bewley Cottages, A692, Gateshead Road, A692, Consett Road, Lobley Hill, Lobley Hill Road, B1426, Lobley Hill Road, Bensham Road, B1426, Gateshead Bensham Road, Regent Street, West Street, Gateshead Interchange, Prince Consort Road, Askew Road, Wellington Street, Hills Street, Tyne Bridge, Newcastle Central Motorway (A167), Market Street, John Dobson Street, New Bridge Street, Blakett Street, Percy Street, Eldon Square Bus Concourse.

Service X31 returns via Newcastle Eldon Square Bus Concourse, Percy Street, Blakett Street, Pilgrim Street, Swan House Roundabout, Tyne Bridge, Gateshead Hills Street, Wellington Street, West Street Bus Link, Prince Consort Road, Gateshead Interchange, Prince Consort Road, Bensham Road, B1426, Bensham Road, Lobley Hill Road, A692, Lobley Hill Road, Consett Road, A692, Gateshead Road, then reverse of inward route to Shield Row Gordon Terrace, then via Church Bank, A6076, Stanley By-Pass, A693, Stanley Bus Station, A693, Stanley By Pass, A693, Oxhill, A693, New Kyo Gray Terrace, Hardy Terrace, Shield Row Lane, then reverse of inward route to Lanchester Consett Road, then Station Road, Lanchester Front Street (Village Green).

Service X30 via Burnhope War Memorial, Holmside Lane, Whitehouse Terrace, Langley Terrace, Whitehouse Avenue, Greenwood Avenue, Fair View, Edge Lane, Maiden Law, A6076, Lanchester Road, B6168, Annfield Plain Morrison Road, South View, New Kyo Shield Row Lane, then as service X31 outward route to Newcastle Eldon Square Bus Concourse.

Service X30 returns via same route as service X31 route between Newcastle Eldon Square Bus Concourse and Annfield Plain South View, then reverse of service X30 outward route to Burnhope Holmside Lane.

Services X30 and X31 call at all bus stops between Burnhope War Memorial, Holmside Lane / Lanchester Village Green and Kip Hill Garage, then run limited stop, calling at the places shown below between Kip Hill Garage and Newcastle Eldon Square Bus Concourse: -

Kip Hill Garage

Causey Hall Farm

Causey Arch Inn

Tanfield Railway, Burdon Plain

Sunnyside, Front Street

Streetgate, Pennyfyne Road

Watergate Bank, Marquis of Granby

Emmanuel College

Lobley Hill, Lobley Hill Road Bank Top

Lobley Hill, Lobley Hill Road/Coach Road

Lobley Hill Road, Festival Park (Team Valley North End)

Lobley Hill Road, Victoria Road junction

Gateshead Interchange

Newcastle, John Dobson Street (to Eldon Square)

Newcastle, Foot of Pilgrim Street (to Stanley, Burnhope and Lanchester)

Newcastle, Eldon Square Bus Concourse