




Passenger Transport Executive

Sunderland Town Bus Services

Timetables, Faretables and Route Map

3p

April 1973



Modern Luxury Coaches



are now available for
PARTIES, DANCES, WEDDINGS, CLUB OUTINGS etc.

**Whatever the occasion hire one of our luxury
Coaches**

Modern single and double deck buses with 45-78
seats are also available for hire

Full Details and Quotations can be obtained from our
Private Hire Departments at

**Tyneside P.T.E., Manors, Newcastle upon Tyne
NE1 2EL Phone 27371/5**

**Tyneside P.T.E., Dean Road, South Shields
NE33 4HZ Phone 3957 or 5049**

**Tyneside P.T.E., Wheatshaeaf, Sunderland
SR5 1AQ Phone 75251**

Passenger Transport Executive

Sunderland Town Bus Services

Timetables, Faretables and Route Map

Transport Office:

Wheatshaeaf, Monkwearmouth,

Sunderland SR5 1AQ

Telephone Sunderland 75251

TIMETABLE No. 1

APRIL 1973

Contents

Index to Services	Page	3
Index to Places Served	Pages	4-6
Timetables	Pages	7-86
Sunderland Fares System	Page	87
Faretables	Pages	88-94
Town Centre Plan	Page	96
Route Map	Inside Back Cover	

TIMETABLES ON PUBLIC HOLIDAYS



NEW YEAR'S DAY

GOOD FRIDAY

EASTER MONDAY

SPRING HOLIDAY

LATE SUMMER HOLIDAY

CHRISTMAS DAY

BOXING DAY

On all the above holidays timetables are subject to alteration or cancellation.

Announcements will be made of special arrangements prior to each holiday.

ONE-MAN BUSES

More and more of our buses are changing to one-man operation with the driver taking the fares and generally looking after you, the passenger.

Obviously it takes a little longer to board a one-man bus as the fares are collected before you take your seat, but this delay can be minimised if you could have the exact money ready before you board and when asking for your ticket, state your destination clearly.

By moving quickly to your seat you will allow the next customer to be served and the bus to be on its way.

We want to make your journey as easy as possible and should be grateful for your help in making our one-man buses the friendly way to travel.

INDEX TO SERVICES

Service No.	Route	Page
1	DENE ESTATE, Newcastle Road, TOWN, Hill View, GRANGETOWN	7
2	FARRINGDON ESTATE, Durham Road, CENTRAL BUS STATION	11
3	FARRINGDON ESTATE, Plains Farm, Health Centre, CENTRAL BUS STATION	11
4	DOWNHILL ESTATE, Southwick, TOWN, Tatham Street, CORPORATION ROAD	15
5	RED HOUSE NORTH, Southwick, TOWN, Tatham Street, VILLETTE ROAD	15
6	WITHERWACK ESTATE, Southwick, Ford, Barnes Park, GRANGETOWN	21
7	DOCKS, High Street East, TOWN	23
8	HIGH BARNES ESTATE, Mount Road, TOWN	24
9	HELMSDALE ROAD, Hylton Road, Chester Road, TOWN	25
10	PENNYWELL ESTATE, Pallion, CENTRAL BUS STATION, Hendon Road, GRANGETOWN	26
11	PENNYWELL ESTATE, Pallion, CENTRAL BUS STATION	26
12	SEABURN, Fulwell, Southwick, Springwell, GRANGETOWN	30
13	RED HOUSE NORTH, Southwick, Pallion, Ford, HUMBLETON	32
14	FULWELL, Southwick, Pallion, Pennywell, SPRINGWELL ESTATE	33
15	HIGH BARNES ESTATE, Cleveland Road, TOWN	34
16	HASTINGS HILL ESTATE, Grindon, Chester Road, CENTRAL BUS STATION	36
17	HYLTON CASTLE ESTATE, Southwick, TOWN	44
18	SEABURN CAMP, Fulwell, Southwick, Barnes Park, SPRINGWELL ESTATE	48
19	SEABURN, Park Avenue, TOWN, Circle, CENTRAL BUS STATION	52
20	PRESTBURY ROAD, Hylton Road, TOWN	54
21	PRESTBURY ROAD, Hylton Road, TOWN, Ryhope Road, GRANGETOWN	54
22	TUNSTALL ROAD, Grangetown, Ryhope Road, TOWN, Sea Front, SEABURN	58
23	THORNEY CLOSE ESTATE, Durham Road, TOWN, Fulwell Road, DENE ESTATE	60
24	TELFORD ROAD, Springwell, TOWN, Fulwell Road, SEABURN CAMP	60
25	WITHERWACK ESTATE, Newcastle Road, TOWN	64
26	HELMSDALE ROAD, Hylton Road, CENTRAL BUS STATION	66
28	TOWN END FARM ESTATE, Blackwood Road, Southwick, TOWN	67
29	TOWN END FARM ESTATE, Hylton Lane, Southwick, TOWN	67
48	NORTH HYLTON/CASTLETOWN, Southwick, Trimdon Street, PARK LANE BUS STATION	75
112	DOXFORD PARK (Mill Hill Estate), Farringdon, CENTRAL BUS STATION	79
113	GILLEY LAW ESTATE, Durham Road, CENTRAL BUS STATION	81
133	SILKS WORTH (Vicarage Farm Estate), Barnes Park, PARK LANE BUS STATION	83

INDEX TO PLACES SERVED BY BUS SERVICES

EVERY CARE has been taken in compiling this Index, but the Executive cannot be held liable for any delay or inconvenience arising from inaccuracies, alteration to Services, or any other cause.

Place	Service	Place	Service
Aldenham Road	113	Docks	7
Allendale Road	2, 3, 112	Dovedale Road	1, 23
Alston Crescent	1, 23	Downhill Estate	4
Antwerp Road	2	Doxford Park Way	112
Ashbrooke Range	1	Durham Road	2, 3, 6, 8, 18, 23, 24, 112, 113, 133
Ashdown Road	2	Dykelands Road	24
Atheneum Street	4, 5, 10	East View	48
Avonmouth Road	3	Eden House Road	8
Barnes Park Road	18	Elmwood Avenue	4, 5
Barrack Street	7	Empire Theatre	10, 11, 19, 20, 21, 26, 48
Baths (High Street) See "Central Bus Station"	1, 25	Emsworth Road	6, 25
Baths (Newcastle Road)	28, 29	Ethel Terrace	48
Baxter Road	4, 5	Etrick Grove	15
Beaumont Street	4, 5	Eye Infirmary	1, 6
Beechwood Crescent	4, 5	Faber Road	4, 5
Bexhill Road	29	Farrington Estate	2, 3, 112
Blackwood Road	28, 29	Fawcett Street	1, 4, 5, 7, 19, 22, 23, 24, 25
Blind Lane	133	Ford Estate	6, 10, 11, 20, 21
Borough Road	10	Fordfield Road	10
Brunswick Road	29	Frederick Street	1, 8, 15
Burdon Road	21, 22	Front Road	6, 10
Caithness Road	17	Fulwell Road	23, 24
Camden Street	6, 18, 48	Garland Road	16
Cardigan Road	17	General Hospital	9, 16, 18, 19, 20, 21, 26
Carley Hill Estate	6, 25	Gilley Law Estate	113
Castletford Road	17	Gladstone Street	23, 24
Castletown	48	Gleneagles Road	16
Castletown Road	48	Grange Road	48
Central Bus Station	2, 3, 10, 11, 16, 19, 20, 21, 22, 23, 24, 25, 26, 112, 113	Grangetown	1, 6, 10, 21, 22
Central Library and Museum	10, 21, 22	Green Terrace	15, 16, 48
Charlton Road	1, 18	Greenwood Road	16
Cheadle Road	17	Grindon Estate	16
Chester Road	9, 15, 16, 19	Grindon Hall Hospital	16
Chichester Road	18	Grindon Lane	16, 18, 24
Children's Hospital	2, 3, 6, 18, 23, 24, 112, 113	Hadleigh Road	9, 20, 21, 26
Church Bank	17, 28, 29, 48	Harbour View	19, 22
Church Street	1, 4, 5, 19, 22, 23, 24, 25	Hartley Street	7
Church View	133	Hastings Hill Estate	16
Civic Centre	21, 22, 48, 133	Havelock Hospital	20, 21
Clacton Road	17	Helmsdale Road	9, 26
Cleveland Road	15	Hendon	4, 5, 10
Commercial Road	10	Hendon Road	10
Corporation Road	4	Hendon Valley Road	5
Craigavon Road	17	Hereford Road	1
Cramlington Road	17	High Barnes Estate	8, 15
Cranleigh Road	17	High Street East	7
Crematorium	9, 16, 20, 21, 26	High Street West	7, 10, 11, 17, 19, 20, 21, 26, 28, 29
Cricklewood Road	17	Hill View Estate	1
Cullercoats Road	17	Hill View Road	1
Dame Dorothy Street	1, 4, 5, 17, 19, 22, 23, 24, 25, 28, 29	Holborn Road	6, 9, 26
Dene Estate	1, 23	Holmeside	2, 3, 8, 9, 15, 16, 19, 23, 24, 113
Dene Lane	1, 23, 24	Hudson Road	10
Dene Road	48		

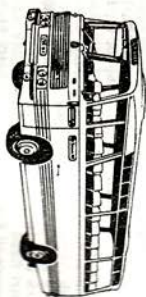
INDEX TO PLACES SERVED BY BUS SERVICES—continued

Place	Service	Place	Service
Hylton Castle Estate	17	Raeburn Road	5
Hylton Castle Road	48	Ramilies Road	5
Hylton Lane (Town End Farm)	29	Ramsgate Road	5
Hylton Road	9, 19, 20, 21, 26	Ravenscourt Road	5
John Street	9, 19, 21, 22, 23, 24	Ravenswood Road	4, 5
Kayll Road	9, 18, 19	Ravenna Road	5
Killingworth Drive	8, 15	Redcar Road	4, 5
Kingsway Road	4	Redhill Road	4
Lambton Street	7	Red House Estate	4, 5
Leechmere Road	1, 6, 22	Rhodesia Road	5
Lindsay Road	4, 5	Rhondia Road	5
Maplewood Avenue	4, 5	Ridley Street	6, 25
Marley Potts Estate	4, 5, 17, 28, 29, 48	Roker	19, 22
Melbourne Place	8, 15	Roker Avenue	4, 5, 17, 19, 22, 23, 24, 28, 29
Merle Terrace	6, 10, 11, 18	Roker Park Football Ground	19, 22, 23, 24
Midmoor Road	10, 11	Roker Park Road	19
Millfield	10, 11, 19, 20, 21, 26, 48	Rosalie Terrace	4, 5
Mill Hill Estate	112	Roseberry Street	1, 25
Mill Hill Road	112	Rotherfield Road	4, 5
Monkwearmouth Station	1, 4, 5, 17, 19, 22, 23, 24, 25, 28, 29	Royal Infirmary	2, 8, 9, 19, 23, 24, 113, 133
Mount Road	8	Ryhope Road	21, 22
New Durham Road	2, 8, 9, 19, 23, 24, 113, 133	Seaburn	18, 19, 22, 24
Newcastle Road	1, 25	Seaburn Terrace	18, 19
North Bridge Street	1, 4, 5, 17, 19, 22, 23, 24, 25, 28, 29	Sea Lane	18, 19
North Hylton	48	Sea Road	18
North Hylton Road	17, 28, 29, 48	Sea View Road West	1
North Moor Lane	2, 3, 113	Sevenoaks Drive	16
Northern Way	6, 18, 48	Shafto Road	24
Ocean Road	10, 21	Shakespeare Street	6, 25
Olive Street	2, 3, 8, 9, 15, 16, 19, 23, 24, 113	Silksworth	133
Ormonde Street	18	Silksworth Lane	133
Orthopaedic and Accident Hospital	1, 25	Silksworth Terrace	133
Oswald Terrace	48	Silksworth Row	10, 11, 19, 20, 21, 26, 48
Paley Street	48	Silloth Road	24
Pallion	6, 10, 11, 18	Somerset Road	18
Pallion New Road	6, 10, 11, 18, 48	Southwick	4, 5, 6, 17, 18, 28, 29
Pallion Road	18	Southwick Road	4, 5, 17, 28, 29
Pancras Road	3	Springwell Estate	6, 18, 24
Park Avenue	19	Springwell Road	6, 18, 24
Park Lane Bus Station	48, 133	Station Road	1, 18
Park Parade	19	Stockton Road	21, 22
Pearl Road	3	St. George's Terrace	19
Pennywell Estate	10, 11, 20, 21	St. Luke's Road	6, 10, 11
Perth Road	3	St. Luke's Terrace	10, 11, 18
Plains Farm Estate	3	St. Peter's Church	1, 4, 5, 19, 22, 23, 24, 25
Premier Road	3	Suffolk Street	4, 5
Prospect Row	7	Sunderland Road	17, 18, 28, 29
Queen Alexandra Bridge	6, 18, 48	Sunningdale Road	24
Queen Alexandra Road	1, 2, 3, 6, 18, 23, 24, 112, 113	Tadcaster Road	23
		Tanfield Road	24
		Tatham Street	4, 5
		Telford Road	24
		The Broadway (Grindon)	16
		The Cedars	1
		The Green (Southwick)	6, 18
		Theme Road	23
		Thompson Road	6, 18, 25
		Thorne Road	23

Place	Service
Thornedale Road	23, 24
Thornholme Road	3
Thorney Close Estate	23, 24
Thorney Close Road	23, 24
Tilbury Road	23
Toward Road	1, 5
Town End Farm Estate	28, 29
Trindon Street	10, 11, 48
Tunstall Road	3
Villette Path	5
Villette Road	1, 5
Vine Place	2, 3, 8, 9, 19, 23, 24, 113, 133
Washington Road	17, 28, 29
Wendon Crescent	1, 4, 5, 17, 19, 22, 23, 24
Wearmouth Bridge	23, 28, 29
Wembley Road	6, 10
West Lawrence Street	10, 11
West Moor Road	1, 4, 5, 19, 22, 23, 24, 25
West Wear Street	9, 19
Western Hill	1
Westhatch Avenue	18, 22, 24
Whitburn Road	8, 15
Woodland Drive	8, 15
Woodstock Avenue	1, 6
Woodville Crescent	8, 15

FOR YOUR NEXT OUTING ...

hire one of our modern luxury coaches for the exclusive use of your party. Go when you like, where you like, and by what route you like.



Consult our Coach Hire Department—NOW!

Telephone: Sunderland 75251

DENE ESTATE—TOWN—GRANGETOWN

Via Dovedale Road, Dene Lane, Station Road, Charlton Road, Newcastle Road, Roker Avenue, Church Street, Dame Dorothy Street, North Bridge Street, Wearmouth Bridge, Bridge Street, West Wear Street, Bedford Street, John Street, Athenaeum Street, Frederick Street, Toward Road, Villette Road, Ryhope Road, The Cedars, Ashbrooke Range, Queen Alexandra Road, Sea View Road West, Hill View Road, Hereford Road, Westhatch Avenue, Woodstock Avenue, Leechmere Road.

Operated by Tyneside Passenger Transport Executive

WEEKDAYS	NS	0626	0641	0656	0711	0726	0741	0756	0811	0826	0841	0856	1908	1914	1919	1926	1856	1902	1906	1914	1919	1926	2234	2240	2244	2300	2306	2311	2318					
DENE ESTATE, Dovedale Road				
Grange Hotel			
Wheatshaf		
Town, Frederick Street	0608	0638	0644	0659	0708	0714	0729	0744	0759	0814	0829	0844	0859	1914	1919	1926	1859	1908	1914	1919	1926	2234	2240	2244	2300	2306	2311	2318	2300	2306	2311	2318		
Villette Road	0614	0644	
Eye Infirmary	0619	0649	
GRANGETOWN, Alexandra Hotel	0626	0656

NS Not Saturdays

● Journey continues to High Barnes Estate and through travel is allowed, see Service 15 timetable

* Journey commences from Witherwack Estate and through travel is allowed, see Service 25 timetable

Service 24 Provides additional journeys between Dene Estate and Town via Fulwell Road

Service 25 Provides additional journeys between Grange Hotel and Town

DENE ESTATE—TOWN—GRANGETOWN

Service

1

SUNDAY

DENE ESTATE, Dovedale Road	0740	0859	0934	1004	1034	04	34	2234
Grange Hotel	0746	0905	0940	1010	1040	10	40	2240
Wheatsheaf	0750	0909	0944	1014	1044	14	44	2244
Town, Frederick Street	0758	0917	0938	1008	1038	08	22	2238
Villette Road			0944	1014	1044	14	44	2244
Eye Infirmary			0949	1019	1049	19	49	2249
GRANGETOWN, Alexandra Hotel			0956	1026	1056	26	56	2256

- Journey continues to High Barnes Estate and through travel is allowed, see Service 15 timetable
- * Journey commences from Witherwack Estate and through travel is allowed, see Service 25 timetable
- Service 24 Provides additional journeys between Dene Estate and Town via Fulwell Road
- Service 25 Provides additional journeys between Grange Hotel and Town

HIRE A BUS OR COACH



For Church, Works and Club Outings, Theatre Parties, Dances, Sports Events, etc.



Free quotations from our private hire department

GRANGETOWN—TOWN—DENE ESTATE

Service

1

Via Queen Alexandra Road, Woodstock Avenue, Westheath Avenue, Hereford Road, Hill View Road, Sea View Road West, Queen Alexandra Road, Ashbrooke Range, The Cedars, Ryhope Road, Villette Road, Toward Road, Borough Road, Fawcett Street, Bridge Street, Wearmouth Bridge, North Bridge Street, Southwick Road, Roseberry Street, Newcastle Road, Charlton Road, Station Road, Alston Crescent, Dovedale Road.

Operated by Tyneside Passenger Transport Executive

WEEKDAYS

GRANGETOWN, Alexandra Hotel	0630	0700	0730	00	30	1830	1900
Eye Infirmary	0637	0707	0737	07	37	1837	1907
Villette Road	0642	0712	0742	12	42	1842	1912
Town, Fawcett Street	0633	0703	0733	03	33	1833	1913
Wheatsheaf	0637	0707	0737	07	37	1837	1917
Grange Hotel	0641	0711	0756	11	41	1841	1951
DENE ESTATE, Dovedale Road	0648	0718	0748	18	33	1848	1928

GRANGETOWN, Alexandra Hotel	1930	2000	2030	2100	2130	2200	2230	2300
Eye Infirmary	1937	2007	2037	2107	2137	2207	2237	2307
Villette Road	1942	2012	2042	2112	2142	2212	2242	2312
Town, Fawcett Street	1947	2017	2047	2117	2147	2217	2247	2317
Wheatsheaf		2017	2047	2117	2147	2217	2247	
Grange Hotel		2021	2051	2121	2151	2221	2251	
DENE ESTATE, Dovedale Road		2028	2058	2128	2158	2228	2258	

- Journey continues to Docks and through travel is allowed, see Service 7 timetable
- * Journey commences from Docks and through travel is allowed, see Service 7 timetable
- ⚡ Adjoining or near a Rail Station
- Service 23 Provides additional journeys between Town and Dene Estate via Fulwell Road
- Service 25 Provides additional journeys between Town and Grange Hotel

GRANGETOWN—TOWN—DENE ESTATE

GRANGETOWN—TOWN—DENE ESTATE

SUNDAY

GRANGETOWN, Alexandra Hotel ...	1000	1030	1100	1130	...	1200	...	1230	...	00	...	30	...			
Eye Infirmary ...	1007	1037	1107	1137	...	1207	...	1237	Then at	07	...	37	...			
Villette Road ...	1012	1042	1112	1142	...	1212	...	1242	these	12	...	42	...			
Town, Fawcett Street ⇄	0917	0947	1017	1047	1117	1147	1213	1217	1243	minutes	13	17	43	47	until	2243
Wheatshaf ...	0921	0951	1021	1051	1121	1151	1217	...	1247	past each	17	...	47	...	2247	
Grange Hotel ...	0925	0955	1025	1055	1125	1155	1221	...	1251	hour	21	...	51	...	2251	
DENE ESTATE, Dovedale Road ...	0932	1002	1032	1102	1132	1202	1228	...	1258	...	28	...	58	...	2258	

GRANGETOWN, Alexandra Hotel ...	2230	2300
Eye Infirmary ...	2237	2307
Villette Road ...	2242	2312
Town, Fawcett Street ⇄	2247	2317
Wheatshaf
Grange Hotel
DENE ESTATE, Dovedale Road

● Journey continues to Docks and through travel is allowed, see Service 7 timetable

* Journey commences from Docks and through travel is allowed, see Service 7 timetable

⇄ Adjoining or near a Rail Station

Service 23 Provides additional journeys between Town and Dene Estate via Fulwell Road

Service 25 Provides additional journeys between Town and Grange Hotel

TROUBLE WITH PARKING ?

Then leave your car behind—
be Chauffeur driven—

TRAVEL BY BUS



FARRINGDON ESTATE—CENTRAL BUS STATION

Service 2: Via Antwerp Road, Ashdown Road, Allendale Road, North Moor Lane, Durham Road, New Durham Road, Vine Place, Crowtree Road.
Service 3: Via Allendale Road, North Moor Lane, Durham Road, Pancras Road, Perth Road, Pearl Road, Premier Road, Durham Road, Thornholme Road, Tunstall Road, Vine Place, Crowtree Road.


Tyneside Passenger Transport Executive and Sunderland District Joint Services


WEEKDAYS	NS	NS	3	2	3	2	3	2	3	2	3	2	3						
FARRINGDON, Antwerp Rd./Atlantis Rd.	0617	...	0651	...	Then at	06	...	21	...	36	...	51	...	1906	...	1922	...	
FARRINGDON, Allendale Rd./Avonmouth Rd. ...	0525	0658	these	...	13	...	28	...	43	...	58	...	1913	...	1937	...	
Plains Farm Estate ...	0530	...	0649	...	0703	mins.	...	18	...	33	...	48	...	03	...	1918	...	1942	...
Prospect Hotel ...	0533	0625	0652	0659	0706	past	14	21	29	36	44	51	59	06	until	1914	1921	1930	1945
Royal Infirmary	0633	...	0707	...	each	22	...	37	...	52	...	07	...	1922	...	1938	...	1945
Health Centre ...	0541	...	0700	...	0714	hour	...	29	...	44	...	59	...	14	...	1929	...	1953	...
CENTRAL BUS STATION ⇄	0545	0637	0704	0711	0718	...	26	33	41	48	56	03	11	18	1926	1933	1942	1957	...

	2	3	2	3	2	2	3	NS		
FARRINGDON, Antwerp Rd./Atlantis Rd. ...	1952	Then at	...	22	...	52	2252	...	2320	
FARRINGDON, Allendale Rd./Avonmouth Rd.	these	07	...	37	2320	...	
Plains Farm Estate	mins.	12	...	42	2325	...	
Prospect Hotel ...	2000	past	15	30	45	00	until	2300	2328	2328
Royal Infirmary ...	2008	each	...	38	...	08	...	2308	...	2336
Health Centre	hour	23	...	53	2336	...
CENTRAL BUS STATION ⇄	2012	...	27	42	57	12	...	2312	2340	2340

NS Not Saturdays ⇄ Adjoining or near a Rail Station

FARRINGDON ESTATE—CENTRAL BUS STATION

SUNDAY	2	3	3	2	3	2	3	2	3	2	3	2	3	3
FARRINGDON, Antwerp Road/Atlantis Road ...	0659	0840	...	0952
FARRINGDON, Allendale Road/Avonmouth Road ...	0702	0740	...	0922
Plains Farm Estate	0707	0745	...	0927
Prospect Hotel	0707	0710	0748	0848	0930	1000	minutes	15	30	45	00	until	2300
Royal Infirmary	0715	...	0856	...	1008	past	each	...	38	...	08	...	2308
Health Centre	0718	0756	...	0938	...	hour	...	23	...	53	2321
CENTRAL BUS STATION 	...	0719	0722	0800	0900	0942	1012	...	27	42	57	12	...	2312
														2305
														2310
														2313
														2325
														2328
														2336
														2340

 Adjoining or near a Rail Station

12

RELAX ON THE BUS !

No time wasted in parking
No long walk back with heavy shopping



Direct to the shops
A Town service to take you to the Town
Enjoy your shopping !



cbma05


CENTRAL BUS STATION—FARRINGDON ESTATE

Service 2: Via Crowtree Road, Brougham Street, Waterloo Place, Holmeside, Park Lane, Olive Street, Mary Street, New Durham Road, Durham Road, Silksworth Lane, Queen Alexandra Road, Durham Road, North Moor Lane, Allendale Road, Ashdown Road and Antwerp Road.

Service 3: Via Crowtree Road, Brougham Street, Waterloo Place, Holmeside, Park Lane, Olive Street, Mary Street, Tunstall Road, Thornholme Road, Durham Road, Silksworth Lane, Queen Alexandra Road, Durham Road, Premier Road, Pearl Road, Perth Road, Pancras Road, Durham Road, North Moor Lane and Allendale Road.

Tyneside Passenger Transport Executive and Sunderland District Joint Services


WEEKDAYS	NS	NS	3	S	3	NS	3	2	3	2	3	2	3	2	3	2	3	
CENTRAL BUS STATION 	0505	0631	0631	0646	0653	0657	0704	0712	0719	0727	0734	0742	0749	0757	0804	0812	0819	
Health Centre ...	0510	...	0636	...	0658	...	0709	...	0724	...	0739	...	0754	...	0809	...	0824	
Royal Infirmary	0636	...	0651	...	0702	...	0717	...	0732	...	0747	...	0802	...	0817	...	
Prospect Hotel ...	0517	0643	0643	0658	0705	0709	0716	0724	0731	0739	0746	0754	0801	0809	0816	0824	0831	
Plains Farm Estate ...	0520	...	0646	...	0708	...	0719	...	0734	...	0749	...	0804	...	0819	...	0834	
FARRINGDON, Allendale Rd./Avonmouth Rd.	0525	0713	...	0724	...	0739	...	0754	...	0809	...	0824	...	0839	
FARRINGDON, Antwerp Rd./Atlantis Rd.	...	0651	...	0706	...	0717	...	0732	...	0747	...	0802	...	0817	...	0832	...	
CENTRAL BUS STATION 	0827	34	42	49	57	04	12	19	27	1842	1849	1900	15	30	45	00	2245	
Health Centre	Then	39	...	54	...	09	...	24	...	1854	...	Then	20	...	50	...	
Royal Infirmary ...	0832	at	...	47	...	02	...	17	...	32	1847	...	1905	at	...	35	...	
Prospect Hotel ...	0839	these	46	54	01	09	16	24	31	39	1854	1901	1912	these	27	42	57	
Plains Farm Estate	mins.	49	...	04	...	19	...	34	...	1904	...	mins.	30	...	00	...	
FARRINGDON, Allendale Rd./Avonmouth Rd.	...	past	...	54	...	09	...	24	...	39	...	1909	...	past	...	35	...	
FARRINGDON, Antwerp Rd./Atlantis Rd.	0847	hour	...	02	...	17	...	32	...	47	1902	...	1920	hour	...	50	...	
																		2250
																		2305
																		2312
																		2315
																		2320
																		2325
																		2330
																		2335
																		2340

 Adjoining or near a Rail Station NS Not Saturdays S Saturdays Only

CENTRAL BUS STATION—FARRINGDON ESTATE

13

CENTRAL BUS STATION—FARRINGDON ESTATE

SUNDAY	2	3	3	2	3	2	3	3	2	3
CENTRAL BUS STATION 	0820	0900	0945	00	15	30	45	2245	2300	2300
Health Centre ...	0905	0950	0950	20	...	50	...	2250	...	2305
Royal Infirmary ...	0825	05	...	35	2305	...
Prospect Hotel ...	0832	0912	0957	12	27	42	57	until 2257	2312	2312
Plains Farm Estate	0915	1000	past each	...	30	00	...	2300	2315
FARRINGDON, Allendale Road/Avonmouth Road	...	0920	1005	hour	...	35	05	...	2305	2320
FARRINGDON, Antwerp Road/Atlantis Road	0840	20	...	50	2320	...

 Adjoining or near a Rail Station

Modern buses and coaches are always available for private hire



For full details and free quotations please contact our private hire department

Telephone Sunderland 75251

DOWNHILL ESTATE—TOWN—CORPORATION ROAD RED HOUSE ESTATE (North)—TOWN—VILLETTE ROAD

Service 4 via Kingsway Road, Ravenswood Road, Rotherfield Road, Redhill Road, Redcar Road, Maplewood Avenue, Elmwood Avenue, Beechwood Crescent, Faber Road, Beaumont Street, Sunderland Road, Southwick Road, Roseberry Street, Newcastle Road, Roker Avenue, Church Street, Dame Dorothy Street, North Bridge Street, Wearmouth Bridge, Bridge Street, West Wear Street, Bedford Street, John Street, Athenaeum Street, Frederick Street, Borough Road, Tatham Street, Lindsay Road, Suffolk Street, Rosalie Terrace, Corporation Road.

Service 5 via Rhondda Road, Ravenscourt Road, Raeburn Road, Ravenswood Road, Ramillies Road, Rotherfield Road, Rhodesia Road, Ramsgate Road, Redcar Road, Maplewood Avenue, Elmwood Avenue, Beechwood Crescent, Faber Road, Beaumont Street, Sunderland Road, Southwick Road, Roseberry Street, Newcastle Road, Roker Avenue, Church Street, Dame Dorothy Street, North Bridge Street, Wearmouth Bridge, Bridge Street, West Wear Street, Bedford Street, John Street, Athenaeum Street, Frederick Street, Borough Road, Tatham Street, Lindsay Road, Suffolk Street, Rosalie Terrace, Hendon Valley Road, Villette Path, Toward Road.

Operated by Tyneside Passenger Transport Executive

MONDAY TO FRIDAY

DOWNHILL ESTATE, Kingsway Rd.	0527	0603	5	5	0639	5	5	0651	5	0715	5	0727	5	0739	5	0751	...
RED HOUSE NORTH, Rhondda Rd.	0621	0633	0640	0709	...	0721	...	0733	...	0745	...	0757	...
Southwick	0539	0615	0633	0645	0651	0652	...	0703	0721	0733	0739	0745	0751	0757	0803	0809	...
Wheatshaf	0545	0621	0639	0651	0657	0658	...	0709	0727	0733	0739	0745	0751	0757	0803	0809	0815
TOWN, Athenaeum Street	0552	0628	0646	0658	0704	...	0710	...	0734	0740	0746	0752	0758	0804	0810	0816	0822
CORPORATION ROAD, Blue House	...	0638	0714	0749	...	0801	...	0813	...	0825
VILLETTE ROAD	0719	...	0743	...	0755	...	0807	...	0819	...	0831	...

DOWNHILL ESTATE, Kingsway Rd.	0803	5	4	5	4	5	4	5	4	5	4	5	4	5	4	5	...	
RED HOUSE NORTH, Rhondda Rd.	...	0809	Then at	...	21	33	45	57	09	...	1857	...	1903	...	1909	
Southwick	0815	0821	these	27	33	39	45	51	57	03	09	15	21	1903	1909	1915	1921	1927
Wheatshaf	0821	0827	minutes	33	39	45	51	57	03	09	15	21	27	until 1909	1915	1921	1927	1933
TOWN, Athenaeum Street	0828	0834	past each	40	46	52	58	04	10	16	22	28	34	1916	1922	1928	1934	1940
CORPORATION ROAD, Blue House	0837	...	hour	49	...	01	...	13	...	25	...	37	...	1925	...	1943
VILLETTE ROAD	...	0843	55	...	07	...	19	...	31	...	43	...	1931	1949

 Journey continues via High Street to Bartram's Shipyard

DOWNHILL ESTATE—TOWN—CORPORATION ROAD
RED HOUSE ESTATE (North)—TOWN—VILLETTE ROAD

4

5

MONDAY TO FRIDAY (Continued)

DOWNHILL ESTATE, Kingsway Rd.	5	4	5	4	5	4	5	4	5	4	5	4	5	4	5
RED HOUSE NORTH, Rhondda Rd.	1921	1925	Then at	35	55	15	25	2225	2241	2301	2319	2326	2332	2338	2343
Southwick	1933	1937	these	47	57	17	27	2237	2247	2253	2305	2313	2325	2331	2338
Wheatshaf	1939	1943	minutes	53	03	13	23	2243	2253	2258	2310	2318	2330	2336	2343
TOWN, Athenaeum Street	1946	1950	past each	00	10	20	30	2250	2300
CORPORATION ROAD, Blue House	...	1959	hour	09	19	29	39	2259
VILLETTE ROAD	09	29	39	49	...	2309

SATURDAY

DOWNHILL ESTATE, Kingsway Rd.	4	5	5	4	5	5	5	4	5	5	4	5	4	5	4
RED HOUSE NORTH, Rhondda Rd.	0530	...	0603	...	0621	0633	0639	0645	0657	0703	0715	0727	0733	0745	0751
Southwick	0542	...	0615	...	0633	0645	0651	0657	0709	0715	0721	0727	0733	0739	0745
Wheatshaf	0545	...	0621	...	0639	0651	0657	0703	0716	0721	0727	0733	0739	0745	0751
TOWN, Athenaeum Street	0550	0605	0622	0628	0634	0646	0658	0704	0710	0723	0728	0734	0740	0746	0752
CORPORATION ROAD, Blue House	0737	0749	0801	0813
VILLETTE ROAD	...	0614	0631	...	0643	0655	0707	...	0719	0731	...	0743	...	0755	0807

DOWNHILL ESTATE, Kingsway Rd.	5	4	5	4	5	4	5	4	5	4	5	4	5	4
RED HOUSE NORTH, Rhondda Rd.	0745	0803	Then at	57	09	21	33	45	51	1851	1903	1909	1921	1927
Southwick	0757	0803	these	09	15	21	27	33	39	1903	1909	1915	1921	1927
Wheatshaf	0803	0809	minutes	15	21	27	33	39	45	1909	1915	1921	1927	1933
TOWN, Athenaeum Street	0810	0816	past each	22	28	34	40	46	52	1916	1922	1928	1934	1940
CORPORATION ROAD, Blue House	...	0825	hour	31	37	43	49	55	...	1925	...	1943
VILLETTE ROAD	...	0819	...	31	43	55	...	07	19	...	1931	1949

DOWNHILL ESTATE, Kingsway Rd.	5	4	5	4	5	4	5	4	5	4	5	4	5	4
RED HOUSE NORTH, Rhondda Rd.	1921	1925	Then at	35	55	15	25	2225	2241	2301	2319	2326	2332	2338
Southwick	1933	1937	these	47	57	17	27	2237	2247	2253	2305	2313	2325	2331
Wheatshaf	1939	1943	minutes	53	03	13	23	2243	2253	2258	2310	2318	2330	2336
TOWN, Athenaeum Street	1946	1950	past each	00	10	20	30	2250	2300
CORPORATION ROAD, Blue House	...	1959	hour	09	19	29	39	2259
VILLETTE ROAD	09	29	39	49	...	2309

16

cbma06

DOWNHILL ESTATE—TOWN—CORPORATION ROAD
RED HOUSE ESTATE (North)—TOWN—VILLETTE ROAD

4

5

SUNDAY

DOWNHILL ESTATE, Kingsway Rd.	5	5	4	5	4	5	4	5	4	5	4	5	4
RED HOUSE NORTH, Rhondda Rd.	0821	0835	0845	Then at	55	15	35	45	2225	2243	2303	2321	2327
Southwick	0833	0847	0857	these	07	17	27	37	2237	2247	2253	2305	2313
Wheatshaf	0839	0853	0903	minutes	13	23	33	43	2243	2253	2258	2310	2318
TOWN, Athenaeum Street	0846	0900	0910	past each	20	30	40	50	2250	2300
CORPORATION ROAD, Blue House	...	0855	0919	hour	29	39	49	59	2259
VILLETTE ROAD	...	0855	0909	...	29	49	...	09	...	2309

17

TO YOUR WORK, LEISURE OR PLAY
GO BY BUS
 THE COMFORTABLE WAY



VILLETTE ROAD—TOWN—RED HOUSE ESTATE (NORTH)
 CORPORATION ROAD—TOWN—DOWNHILL ESTATE

CORPORATION ROAD—TOWN—DOWNHILL ESTATE

4

VILLETTE ROAD—TOWN—RED HOUSE ESTATE (North)

5

Service 4 via Corporation Road, Rosalie Terrace, Suffolk Street, Lindsay Road, Tatham Street, Borough Road, Fawcett Street, Bridge Street, Wearmouth Bridge, North Bridge Street, Southwick Road, Sunderland Road, Beaumont Street, Faber Road, Beechwood Crescent, Elmwood Avenue, Maplewood Avenue, Redcar Road, Redhill Road, Rotherfield Road, Ravenswood Road, Kingsway Road.

Service 5 via Toward Road, Villette Road, Rosalie Terrace, Suffolk Street, Lindsay Road, Tatham Street, Borough Road, Fawcett Street, Bridge Street, Wearmouth Bridge, North Bridge Street, Southwick Road, Sunderland Road, Beaumont Street, Faber Road, Beechwood Crescent, Elmwood Avenue, Maplewood Avenue, Redcar Road, Ramsgate Road, Rhodesia Road, Rotherfield Road, Ramillies Road, Ravenswood Road, Raeburn Road, Ravenna Road, Rhondda Rd.

NOTE: In the evenings and on Sundays buses from VILLETTE ROAD operate to DOWNHILL ESTATE as a SERVICE 4 and buses from CORPORATION ROAD operate to RED HOUSE ESTATE (NORTH) as a SERVICE 5.

Operated by Tyneside Passenger Transport Executive

MONDAY TO FRIDAY

81

VILLETTE ROAD	4	4	5	4	5	4	4	5	5	4	5	4	5	4	5
CORPORATION ROAD, Blue House	0638	...	0656	...	0708	...	0714	0720
TOWN, Fawcett Street	0504	0544	0559	0611	0617	0623	0647	0653	0705	0711	0717	0723	0729	0735	0741
Wheatshaf	0508	0548	0603	0615	0621	0627	0651	0657	0709	0715	0721	0727	0733	0739	0745
Southwick	0514	0553	0608	0620	0626	0633	0656	0702	0714	0720	0726	0732	0738	0744	0750
RED HOUSE NORTH, Rhondda Rd.	0621	...	0638	0714	0726	...	0738	...	0750	...	0802
DOWNHILL ESTATE, Kingsway Rd.	0523	0603	...	0630	...	0642	0706	0730	...	0742	...	0754	...

VILLETTE ROAD	4	5	4	5	4	5	4	5	4	5	4	5	4	5
CORPORATION ROAD, Blue House	0750	...	Then at	02	...	08	...	20	...	32	...	44	...	56
TOWN, Fawcett Street	0759	0805	these	11	17	23	29	35	41	47	53	59	05	...
Wheatshaf	0803	0809	minutes	15	21	27	33	39	45	51	57	03	09	until
Southwick	0808	0814	past each	20	26	32	38	44	50	56	02	08	14	1932
RED HOUSE NORTH, Rhondda Rd.	...	0826	hour	...	38	...	50	...	02	...	14	...	26	1932
DOWNHILL ESTATE, Kingsway Rd.	0818	30	...	42	...	54	...	06	...	14	...	1942

⇨ Adjoining or near a Rail Station

CORPORATION ROAD—TOWN—DOWNHILL ESTATE

4

VILLETTE ROAD—TOWN—RED HOUSE ESTATE (North)

5

MONDAY TO FRIDAY (Continued)

19

VILLETTE ROAD	4	5	4	5	4	5	4	5	4	5	4	5	4
CORPORATION ROAD, Blue House	1953	...	2003	Then at	13	...	33	...	53	...	2233	...	2250
TOWN, Fawcett Street	2002	2012	these	22	32	42	52	02	12	...	2242	2252	2300
Wheatshaf	2006	2016	minutes	26	36	46	56	06	16	until	2246	2256	2304
Southwick	2011	2021	past each	31	41	51	01	11	21	...	2251	2301	2309
RED HOUSE NORTH, Rhondda Rd.	...	2033	hour	...	53	...	13	...	33	...	2301	2313	2321
DOWNHILL ESTATE, Kingsway Rd.	2021	41	...	01	...	21	2301	...	2319

SATURDAY

VILLETTE ROAD	4	5	5	4	5	4	5	4	5	4	5	4	5	4	5
CORPORATION ROAD, Blue House	0615	...	0632	...	0644	...	0656	...	0708	...	0720
TOWN, Fawcett Street	...	0600	...	0620	0624	0635	0641	...	0653	...	0705	0711	0717	0723	
Wheatshaf	0510	0604	0615	0624	0628	0639	0645	0651	0657	0705	0709	0715	0721	0727	
Southwick	0515	0609	0620	0629	0633	0644	0650	0656	0702	0710	0714	0720	0726	0732	
RED HOUSE NORTH, Rhondda Rd.	...	0621	0632	...	0645	...	0702	...	0714	...	0726	...	0738	...	
DOWNHILL ESTATE, Kingsway Rd.	0525	...	0639	...	0654	...	0706	...	0720	...	0730	...	0742	...	

VILLETTE ROAD	4	5	4	5	4	5	4	5	4	5	4	5	4	5
CORPORATION ROAD, Blue House	0738	...	0747	Then at	50	...	02	...	14	...	26	...	38	...
TOWN, Fawcett Street	0747	0753	these	59	05	11	17	23	29	35	41	47	53	...
Wheatshaf	0751	0757	minutes	03	09	15	21	27	33	39	45	51	57	...
Southwick	0756	0802	past each	08	14	20	26	32	38	44	50	56	02	until
RED HOUSE NORTH, Rhondda Rd.	...	0814	hour	...	26	...	38	...	50	...	02	...	14	1932
DOWNHILL ESTATE, Kingsway Rd.	0806	14	...	30	...	42	...	54	...	06	...	1942

VILLETTE ROAD	4	5	4	5	4	5	4	5	4	5	4	5	4
CORPORATION ROAD, Blue House	1953	...	2003	Then at	13	...	33	...	53	...	2233	...	2250
TOWN, Fawcett Street	2002	2012	these	22	32	42	52	02	12	...	2242	2252	2300
Wheatshaf	2006	2016	minutes	26	36	46	56	06	16	until	2246	2256	2304
Southwick	2011	2021	past each	31	41	51	01	11	21	...	2251	2301	2309
RED HOUSE NORTH, Rhondda Rd.	...	2033	hour	...	53	...	13	...	33	...	2301	2313	2321
DOWNHILL ESTATE, Kingsway Rd.	2021	41	...	01	...	21	2301	...	2319

⇨ Adjoining or near a Rail Station

CORPORATION ROAD—TOWN—DOWNHILL ESTATE
VILLETTE ROAD—TOWN—RED HOUSE ESTATE (North)

4
5

SUNDAY

VILLETTE ROAD	5	4	5	5	4	5	4	5	4	5	5	5	4	5	4
CORPORATION ROAD, Blue House
TOWN, Fawcett Street	0758	...	0834	0905	0922	0932	2243	2300	...
Wheatsheaf	0802	0830	0838	0909	0926	0936	2252	2300	2300	2309	2318
Southwick	0807	0835	0843	0914	0931	0941	2256	2304	2304
RED HOUSE NORTH, Rhondda Rd.	0819	...	0855	0926	...	0953	2301	2309	2309
DOWNHILL ESTATE, Kingsway Rd.	...	0845	0941	2313	2321	2319

≡ Adjoining or near a Rail Station

If you are pleased with our Service . . . PLEASE TELL OTHERS
 If you are not . . . PLEASE TELL US

WITHERWACK ESTATE—GRANGETOWN

Service
6

Via Wembley Road, Emsworth Road, Shakespeare Street, Ridley Street, Thompson Road, Sunderland Road, The Green, Stoney Lane, Camden Street, Northern Way, Queen Alexandra Bridge, Pallion New Road, Merle Terrace, St. Luke's Road, Front Road, Holborn Road, Springwell Road, Durham Road, Silksworth Lane, Queen Alexandra Road, Woodstock Avenue, Leechmere Road.

Operated by Tyneside Passenger Transport Executive

WEEKDAYS

WITHERWACK ESTATE, Wembley Road	0551	...	21	51	...	2221	2300
Southwick	0600	Then at	30	00	...	2230	2309
St. Luke's Cross	0608	these	38	08	...	2238	2315
Round Robin	0613	minutes	43	13	until	2243	2319
Prospect Hotel	0618	past each	48	18	...	2248	...
Barnes Park	0622	hour	52	22	...	2252	...
GRANGETOWN, Alexandra Hotel	0628	...	58	28	...	2258	...

SUNDAY

WITHERWACK ESTATE, Wembley Road	0951	...	21	51	...	2221	2300
Southwick	1000	Then at	30	00	...	2230	2309
St. Luke's Cross	1008	these	38	08	...	2238	2315
Round Robin	1013	minutes	43	13	until	2243	2319
Prospect Hotel	1018	past each	48	18	...	2248	...
Barnes Park	1022	hour	52	22	...	2252	...
GRANGETOWN, Alexandra Hotel	1028	...	58	28	...	2258	...

To Passengers . . .

It will be greatly appreciated if passengers will report any unusual service on the part of our Drivers and Conductors which merits commendation.

GRANGETOWN—WITHERWACK ESTATE

Via Queen Alexandra Road, Durham Road, Springwell Road, Holborn Road, Front Road, St. Luke's Road, Merle Terrace, Pallion New Road, Queen Alexandra Bridge, Northern Way, Clockwell Street, Stoney Lane, Sunderland Road, Beaumont Street, Ridley Street, Shakespeare Street, Emsworth Road, Wembley Road.

Operated by Tyneside Passenger Transport Executive

WEEKDAYS

GRANGETOWN, Alexandra Hotel	0540	0630	00 30	2230	2300
Barnes Park	0546	0636	Then at 06 36	2236	2306
Prospect Hotel	0549	0640	these 10 40	2240	2310
Round Robin	0553	0645	minutes 15 45 until	2245	2315
St. Luke's Cross	0607	0650	past each 20 50	2250	2320
Southwick	0613	0658	hour 28 58	2258	2328
WITHERWACK ESTATE, Wembley Road	0620	0707	37 07	2307	2337

SUNDAY

GRANGETOWN, Alexandra Hotel	0930	00 30	2230	2300
Barnes Park	0936	Then at 06 36	2236	2306
Prospect Hotel	0940	these 10 40	2240	2310
Round Robin	0945	minutes 15 45 until	2245	2315
St. Luke's Cross	0950	past each 20 50	2250	2320
Southwick	0958	hour 28 58	2258	2328
WITHERWACK ESTATE, Wembley Road	1007	37 07	2307	2337

* Operates to Fordham Road, arriving 0555.

● Journey commences from Fordham Road at 0605.

GO DOWN TOWN

RIGHT TO THE DOOR OF YOUR FAVOURITE STORE

GO BY BUS

TOWN—DOCKS—TOWN

Via Fawcett Street, Bridge Street, West Wear Street, Lambton Street, High Street West, High Street East, Barrack Street.

Return via Barrack Street, Prospect Row, Hartley Street, High Street East, High Street West, John Street, A thenaem Street, Frederick Street, Borough Road, Fawcett Street.

Operated by Tyneside Passenger Transport Executive

WEEKDAYS

TOWN, Fawcett Street	0646	0716	0746	Then at these mins. 16 46	1816	1846	1917	1947	2017	2047	2117	2147	2217	2247
DOCKS, Barrack Street	0655	0725	0755	past each 25 55 until	1825	1855	1935	2005	2035	2105	2135	2205	2235	2255
TOWN, Fawcett Street	0702	0732	0802	hour 32 02	1832	1902	1943	2013	2043	2113	2143	2213	2243	2303

SUNDAY

TOWN, Fawcett Street	1147	1217	1247	Then at these mins. 17 47	2147	2217	2247
DOCKS, Barrack Street	1205	1235	1305	past each 35 05 until	2205	2235	2255
TOWN, Fawcett Street	1213	1243	1313	hour 43 13	2213	2243	2303

* Journey commences from Grangetown and through travel is allowed, see Service 1 timetable

● Journey continues to Dene Estate and through travel is allowed, see Service 1 timetable

⚡ Adjoining or near a Rail Station

SAFETY FIRST !

PLEASE WAIT UNTIL THE BUS STOPS BEFORE ALIGHTING


HIGH BARNES ESTATE—MOUNT ROAD—TOWN

Via Melbourne Place, Wavendon Crescent, Woodland Drive, Killingworth Drive, Woodville Crescent, Mount Road, Hunters Hall Road, Eden House Road, Durham Road, New Durham Road, Vine Place, Crowtree Road.


Return via Frederick Street, Borough Road, Holmeside, Park Lane, Olive Street, Mary Street, New Durham Road, Durham Road, Eden House Road, Hunters Hall Road, Mount Road, Woodville Crescent, Melbourne Place.

Operated by Tyneside Passenger Transport Executive

MONDAY TO FRIDAY ONLY

HIGH BARNES ESTATE, Melbourne Place ...	0845	...	1315
Barnes School ...	0850	...	1320
Royal Infirmary ...	0856	...	1326
CENTRAL BUS STATION 	0900	...	1330

TOWN, Frederick Street ...	1200	...
Royal Infirmary ...	1205	...
Barnes School ...	1210	...
HIGH BARNES ESTATE, Melbourne Place ...	1215	...


 Adjoining or near a Rail Station

TO YOUR WORK, LEISURE OR PLAY—**GO BY BUS, THE COMFORTABLE WAY****HELMSDALE ROAD—TOWN**

Via Helmsdale Road, Holborn Road, Hylton Road, Kayll Road, Chester Road, Western Hill, New Durham Road, Vine Place, Crowtree Road. Return via John Street, Borough Road, Holmeside, Park Lane, Olive Street, Mary Street, New Durham Road, Western Hill, Chester Road, Kayll Road, Hylton Road, Hadleigh Road, Helmsdale Road.

Operated by Tyneside Passenger Transport Executive


WEEKDAYS			Then at					Then at					
HELMSDALE ROAD ...	0642	0657	these	12	27	42	57	1842	1907	these	37	07	2307
General Hospital ...	0649	0704	minutes	19	34	49	04	1849	1914	minutes	44	14	2314
Royal Infirmary ...	0654	0709	past each	24	39	54	09	1854	1919	past each	49	19	2319
CENTRAL BUS STATION 	0658	0713	hour	28	43	58	13	1858	1923	hour	53	23	2323

SUNDAY			Then at				
HELMSDALE ROAD ...	0937	1007	1037	these	07	37	2307
General Hospital ...	0944	1014	1044	minutes	14	44	2314
Royal Infirmary ...	0949	1019	1049	past each	19	49	2319
CENTRAL BUS STATION 	0953	1023	1053	hour	23	53	2323

WEEKDAYS			Then at					*	Then at	*	*	*			
TOWN, John Street ...	0623	0638	0653	these	08	23	38	53	1838	1849	these	19	49	2249	2300
Royal Infirmary ...	0628	0643	0658	minutes	13	28	43	58	1843	1854	minutes	24	54	2254	2305
General Hospital ...	0633	0648	0703	past each	18	33	48	03	1848	1859	past each	29	59	2259	2310
HELMSDALE ROAD ...	0639	0654	0709	hour	24	39	54	09	1854	1905	hour	35	05	2305	2316

SUNDAY			Then at	*	*	*	*	
TOWN, John Street ...	0949	1019	1049	these	19	49	2249	2300
Royal Infirmary ...	0954	1024	1054	minutes	24	54	2254	2305
General Hospital ...	0959	1029	1059	past each	29	59	2259	2310
HELMSDALE ROAD ...	1005	1035	1105	hour	35	05	2305	2316

* Journey commences from Seaburn and through travel is allowed, see Service 19 timetable

 Adjoining or near a Rail Station

PENNYWELL ESTATE—CENTRAL BUS STATION—GRANGETOWN
PENNYWELL ESTATE—CENTRAL BUS STATION

10
11

Service 10 via St. Luke's Road, Fordfield Road, Front Road, West Moor Road, Midmoor Road, St. Luke's Terrace, Merle Terrace, Pallion New Road, Trimdon Street, Silksworth Row, Livingstone Row, Paley Street, High Street West, Crowtree Road, Brougham Street, Central Bus Station, Brougham Street, Waterloo Place, Holmeside, Fawcett Street, Athenaeum Street, Frederick Street, Borough Road, Hendon Road, Commercial Road, Ocean Road.

Service 11 via St. Luke's Road, West Moor Road, then as Service 10 until High Street West, Crowtree Road, Central Bus Station.

Operated by Tyneside Passenger Transport Executive

WEEKDAYS	10	10	10	10	11	10	11	10	11	10	11	10	11	10	11			
PENNYWELL EST., Quarry View Sch.	0623	0638	0647	0653	...	02	08	17	23	32	38	47	53	1853	1902
St. Luke's Road	0649	04	...	19	...	34	...	49	1904
Fordfield Road	0627	0642	...	0657	12	...	27	...	42	...	57	1857	...
St. Luke's Cross	0632	0647	0652	0702	...	07	17	22	32	37	47	52	02	until	1902
CENTRAL BUS STATION	0513	0553	0628	0643	0658	0703	0713	...	18	28	33	43	48	58	03	13	1913	1918
Brian Mills	0520	0600	0637	0652	0707	...	0722	37	...	52	...	07	...	22	1922	...
GRANGETOWN	0525	0605	0642	0657	0712	...	0727	42	...	57	...	12	...	27	1927	...

26

	10	11	10	11	10	11	10	11	10	11	10	11	10	11	10			
PENNYWELL EST., Quarry View Sch.	1908	1917	1923	1940	1953	2010	2023	2040	2053	2110	2123	2140	2153	2210	2223	2240
St. Luke's Road	...	1919	...	1942	...	2012	...	2042	...	2112	...	2142	...	2212	...	2242
Fordfield Road	...	1912	...	1927	...	1957	...	2027	...	2057	...	2127	...	2157	...	2227
St. Luke's Cross	...	1917	1922	1932	1945	2002	2015	2032	2045	2102	2115	2132	2145	2202	2215	2232	2245	...
CENTRAL BUS STATION	...	1928	1933	1943	1956	2013	2026	2043	2056	2113	2126	2143	2156	2213	2226	2243	2256	2300
Brian Mills	1952	...	2022	...	2052	...	2122	...	2152	...	2222	...	2252	...	2309
GRANGETOWN	1957	...	2027	...	2057	...	2127	...	2157	...	2227	...	2257	...	2314

	10	11	11
PENNYWELL EST., Quarry View Sch.	2253	2308	2320
St. Luke's Road	...	2310	2322
Fordfield Road	...	2257	...
St. Luke's Cross	...	2302	2313
CENTRAL BUS STATION	...	2313	...
Brian Mills
GRANGETOWN

⊕ Adjoining or near a Rail Station ● Journey continues to Hylton Road Depot

PENNYWELL ESTATE—CENTRAL BUS STATION—GRANGETOWN
PENNYWELL ESTATE—CENTRAL BUS STATION

Services
10
11

SUNDAY	10	10	10	11	10	11	10	11	10	11	10	10	10	10
PENNYWELL EST., Quarry View Sch.	...	0650	...	0908	0923	0938	0953	...	11	10	11	10	10	10
St. Luke's Road	0910	...	0940	08	23	38	53	2223	2238
Fordfield Road	...	0654	0927	...	0957	...	10	...	40	2240
St. Luke's Cross	...	0659	...	0915	0932	0945	1002	27	...	57	2227	...
CENTRAL BUS STATION	...	0710	0913	0926	0943	0956	1013	...	15	32	45	02	2232	2245
Brian Mills	0659	...	0922	...	0952	...	1022	...	26	43	56	13	2243	2256
GRANGETOWN	0704	...	0927	...	0957	...	1027	52	...	22	2252	...
									...	57	...	27	2257	...

	11	11
PENNYWELL EST., Quarry View Sch.	2308	2320
St. Luke's Road	...	2310
Fordfield Road	...	2322
St. Luke's Cross
CENTRAL BUS STATION	2313	2325
Brian Mills
GRANGETOWN

⊕ Adjoining or near a Rail Station ● Journey continues to Hylton Road Depot * Journey commences from John Street at 0650

27

CENTRAL BUS STATION—PENNYWELL ESTATE
 GRANGETOWN—CENTRAL BUS STATION—PENNYWELL ESTATE

GRANGETOWN—CENTRAL BUS STATION—PENNYWELL ESTATE

CENTRAL BUS STATION—PENNYWELL ESTATE

10
11

Service 10 via Ocean Road, Commercial Road, Hendon Road, Borough Road, Holmeside, Crowtree Road, Central Bus Station, Crowtree Road, High Street West, Silksworth Row, Trimdon Street, Pallion New Road, Merle Terrace, St. Luke's Terrace, Midmoor Road, West Moor Road, Front Road, Fordfield Road, St. Luke's Road to Quarry View Schools.

Service 11 as Service 10 from Central Bus Station to West Moor Road than via St. Luke's Road to Quarry View Schools.

Operated by Tyneside Passenger Transport Executive

WEEKDAYS	10	11	10	10/11	10	10/11	10	10/11	10	10/11	10	10/11	10	10/11	10	10/11	10	10/11	
GRANGETOWN	0525	...	0605	0646	...	0701	16	...	31	...	46	...	01	...	1846
Brian Mills	0530	...	0610	0651	...	0706	21	...	36	...	51	...	06	...	1851
CENTRAL BUS STATION	...	0600	0619	0700	0708	0715	0723	30	38	45	53	00	08	15	23	1853
St. Luke's Cross	...	0611	...	0711	0719	0726	0734	41	49	56	04	11	19	26	34	1904
Fordfield Road	0723	...	0738	53	...	08	...	23	...	38	...	1908
St. Luke's Road	...	0614	...	0714	...	0729	44	...	59	...	14	...	29	...	1914
PENNYWELL EST., Quarry View Sch.	...	0618	...	0718	0726	0733	0741	48	56	03	11	18	26	33	41	1911

Then at these minutes past each hour

28

	10	10/11	10	11	10	11	10	11	10	11	10	11	10	11	10	11	10	10/11	10	10/11
GRANGETOWN	1901	1916	1931	...	2001	...	2031	...	2101	...	2131	...	2201	...	2231	...	2301	...	2301	2316
Brian Mills	1906	1921	1936	...	2006	...	2036	...	2106	...	2136	...	2206	...	2236	...	2306	...	2306	2321
CENTRAL BUS STATION	1915	1930	1945	2000	2015	2030	2045	2100	2115	2130	2145	2200	2215	2230	2245	2300	2315	...	2300	2315
St. Luke's Cross	1926	1941	1956	2011	2026	2041	2056	2111	2126	2141	2156	2211	2226	2241	2256	2311	2311	...
Fordfield Road	1930	...	2000	...	2030	...	2100	...	2130	...	2200	...	2230	...	2300	...	2315	...	2300	2315
St. Luke's Road	...	1944	...	2014	...	2044	...	2114	...	2144	...	2214	...	2244	...	2314	2314	...
PENNYWELL EST., Quarry View Sch.	1933	1948	2003	2018	2033	2048	2103	2118	2133	2148	2203	2218	2233	2248	2303	2318	2303	2318

⚡ Adjoining or near a Rail Station ● Journey continues via Borough Road to Docks
 Journeys marked 10/11 operate as a Service 10 between Grangetown and Central Bus Station then as a Service 11 to Pennywell Estate

GRANGETOWN—CENTRAL BUS STATION—PENNYWELL ESTATE

CENTRAL BUS STATION—PENNYWELL ESTATE

Services
10
11

SUNDAY	11	10	11	10	11	10	11	10	10/11	10	10/11	10	10/11	10	10/11	10	10/11
GRANGETOWN	0931	01	...	31	2231	...	2301	2309	2316
Brian Mills	0936	06	...	36	2236	...	2306	2314	2321
CENTRAL BUS STATION	...	0900	0915	9030	0945	1000	...	15	30	45	00	...	2230	2245	2300	2315	2323
St. Luke's Cross	...	0911	0926	0941	0956	1011	...	26	41	56	11	...	2241	2256	2311
Fordfield Road	0930	...	1000	30	...	00	2300	2315
St. Luke's Road	...	0914	...	0944	...	1014	44	...	14	...	2244
PENNYWELL EST., Quarry View Sch.	...	0918	0933	0948	1003	1018	...	33	48	03	18	...	2248	2303	2318

⚡ Adjoining or near a Rail Station

29

HIRE A BUS OR COACH

For Church, Works and Club Outings, Theatre Parties, Dances, Sports Events, etc.



Free quotations from our private hire department

SEABURN—SOUTHWICK—GRANGETOWN

(Works Service)

12

Via Dykelands Road, Dene Lane, Station Road, Charlton Road, Thompson Road, Sunderland Road, The Green, Stoney Lane, Camden Street, Northern Way, Queen Alexandra Bridge, Pallion New Road, Merle Terrace, St. Luke's Road, Front Road, Holborn Road, Springwell Road, Durham Road, Silksworth Lane, Queen Alexandra Road.

Operated by Tyneside Passenger Transport Executive

MONDAY TO FRIDAY ONLY

	A ●					B ●					C ■	D *	
SEABURN, Dykelands Road
Fulwell, Blue Bell ...	0540	0540	...	0646	0649	0703	0737	0740	...	0820	...
Southwick ...	0545	0545	...	0651	0654	0708	0715	0730	0742	0745	0800	0828	...
Watson Street ...	0552	0552	0600	0658	0701	0715	0722	0737	0749	0752	0807	0835	...
St. Luke's Cross ...	0553	0553	0601	0659	0702	0716	0723	0738	0750	0753	0808	0836	...
St. Luke's Road/Front Road ...	0555	0555	0603	0701	...	0718	0725	0740	0752	...	0810	0838	...
Prospect Hotel ...	0605	...	0613	0750	0820	0848	...
Barnes Park Road	0824	0852	...
GRANGETOWN, Fine Fare	0830	0858	...

	E *	F *	G *	†	H *	I *	J *	K *
SEABURN, Dykelands Road
Fulwell, Blue Bell	1315	1353
Southwick	1300	1320	1358
Watson Street	1302	1307	1327	1405	...	1610	1634
St. Luke's Cross	1303	1308	1328	1406	...	1611	1635
St. Luke's Road/Front Road	1236	1305	1310	1330	1408	...	1613
Prospect Hotel	1246	1315	1340	1418	1623
Barnes Park Road	1611	1618
GRANGETOWN, Fine Fare	1617	1624

● Journey continues to A Thorney Close Estate
B Pallion Trading Estate

* Journey commences from C Bede School at 1234
D Pallion Trading Est. (60 min. Cleaners) at 1233
E Waverley Terrace at 1234
F Bede School at 1610
G Bede School at 1617
H Laing's Shipyard at 1633
I Queen Alexandra Bridge (North End) at 1634
J Pallion Trading Est. (A.E.I. No. 2 Factory) at 1705
K Pallion Trading Est., (60 min. Cleaners) at 1718

† Monday Only

■ Waits at Bede School for scholars until 1228

GRANGETOWN—SOUTHWICK—SEABURN

(Works Service)

12

Via Queen Alexandra Road, Durham Road, Springwell Road, Holborn Road, Front Road, St. Luke's Road, Merle Terrace, Pallion New Road, Queen Alexandra Bridge, Northern Way, Clockwell Street, Stoney Lane, Sunderland Road, Thompson Road, Charlton Road, Station Road, Dene Lane, Dykelands Road.

Operated by Tyneside Passenger Transport Executive

MONDAY TO FRIDAY ONLY

	A *	B *	C *	D *	E *
GRANGETOWN, Fine Fare
Barnes Park Road	0828
Prospect Hotel ...	0655	0705	0710	0714	0737
St. Luke's Road/Front Road ...	0703	0713	0718	0720	0722
St. Luke's Cross ...	0705	0715	0720	0722	0724
Watson Street ...	0706	0716	0721	0723	0725
Southwick ...	0713	0723	...	0730	0732
Fulwell, Blue Bell	0735	...	0755
SEABURN, Dykelands Road	0804

...	0806
...	0811
...	0815
...	0834
...	0905
...	1245	1247	1313
...	1253	1255	1321
...	1255	1257	1323	1327	...
...	...	1256	1258	1324	1328
...	1305	...	1305	1331	1335
...	1310	1340

GRANGETOWN, Fine Fare	1620
Barnes Park Road	1626
Prospect Hotel ...	1340	...	1630	1648	2137
St. Luke's Road/Front Road ...	1348	...	1638	1656	2145
St. Luke's Cross ...	1350	...	1640	1658	2147
Watson Street ...	1351	1634	...	1659	2148
Southwick ...	1358	1641	...	1706	2155
Fulwell, Blue Bell ...	1403	1646	...	1711	...
SEABURN, Dykelands Road

* Journey commences from A Thorney Close Estate at 0650

B Farrington Estate, Antwerp Road/Atlantis Road at 0702

C Farrington Estate, Antwerp Road/Atlantis Road at 0704

D Thorney Close Estate at 0732

E Red House Estate, Ramillies Road at 1255

RED HOUSE ESTATE—SOUTHWICK—HUMBLEDON (Works Service) 13

Via Ravenswood Road, Rotherfield Road, Redhill Road, Redcar Road, Maplewood Avenue, Elmwood Avenue, Beechwood Crescent, Faber Road, Beaumont Street, Sunderland Road, The Green, Stoney Lane, Camden Street, Northern Way, Queen Alexandra Bridge, Pallion New Road, Merle Terrace, St. Luke's Road, Front Road, Holborn Road, Springwell Road.

Return via above route reversed to Queen Alexandra Bridge then Northern Way, Clockwell Street, Stoney Lane, Sunderland Road, Beaumont Street, Faber Road, Beechwood Crescent, Elmwood Avenue, Maplewood Avenue, Redcar Road, Ramsgate Road, Rhodesia Road, Rotherfield Road, Ravenswood Road.

Operated by Tyneside Passenger Transport Executive

MONDAY TO FRIDAY ONLY

			A		B		C		D		E	
RED HOUSE ESTATE, Ramillies Road/Ravenswood Road	0655	0655	0737	0740	...	1215	...	1237	1312	...
Southwick	0704	0704	0713	0740	0746	0749	...	1224	1236	1246	1321	...
Watson Street	0711	0711	0720	0747	0753	0756	...	1231	1243	1253	1328	...
St. Luke's Cross	0712	0712	0723	0748	0754	0757	...	1232	1244	1255	1329	...
St. Luke's Road/Front Road	...	0714	0733	...	0756	0759	1246
HUMBLEDON, Prospect Hotel	1710

	F		G		MF		H		TWTh		NF		*K	
HUMBLEDON, Prospect Hotel	1245	...	1308
St. Luke's Road/Front Road	0717	1255	...	1318
St. Luke's Cross	0719	...	1234	1257	1304	1320	1330	1636	1638	...	1708	1719
Watson Street	0720	...	1235	1258	1305	1321	1331	1612	1637	1639	1700	1709
Southwick	0727	...	1242	1305	1312	1328	1338	1619	1644	1646	1707	1716
RED HOUSE ESTATE, Ramillies Road/Ravenswood Road	1251	1314	1321	...	1347	...	1628	1653	1655	1716	1725	1736

MF Operates Monday and Friday only.

● Journey continues to:

B Waverley Terrace

D Pallion Trading Estate (A.E.I. No. 2 Factory)

F Plesseys Factory

TWTh Operates Tuesday, Wednesday, Thursday only

* Journey commences from:

A Hylton Castle Estate at 0700

C Plesseys Factory at 1233

E Plesseys Factory at 1647

G Pallion Trading Estate (A.E.I. No. 2 Factory at 1303)

H Pallion Trading Estate (A.E.I. No. 2 Factory at 1635)

J Pallion Trading Estate (A.E.I. No. 2 Factory at 1707)

K Pallion Trading Estate (A.E.I. No. 2 Factory at 1718)

NF Not Fridays

FULWELL—SOUTHWICK—SPRINGWELL ESTATE (Works Service) 14

Via Station Road, Charlton Road, Thompson Road, Sunderland Road, The Green, Stoney Lane, Camden Street, Northern Way, Queen Alexandra Bridge, Pallion New Road, Merle Terrace, St. Luke's Road, Hylton Road, Portsmouth Road, Pennywell Road, Chester Road, Grindon Lane, to Grindon Lane/Durham Road Junction.

Return via above route reversed to Queen Alexandra Bridge then Northern Way, Clockwell Street, Stoney Lane, Sunderland Road, Thompson Road, Charlton Road, Station Road.

Operated by Tyneside Passenger Transport Executive

MONDAY TO FRIDAY ONLY	MF	MF	A	CA	TWTh	TWTh	DA	NF
FULWELL, Blue Bell
Southwick	1650	...
Watson Street	1657	...
St. Luke's Cross	1607	1609	1630	1633	1637	1650	1656	1702
St. Luke's Road/Front Road	1608	1610	1631	1634	1638	1651	1657	1702
Grindon Lane/Gleneagles Road	1610	1612	1633	1636	1640	1653	1659	1704
Grindon Lane/Somerset Road	1618	1620	1641	1644	1648	1701	1707	1708
SPRINGWELL ESTATE, Grindon Lane/Durham Road	1619	1621	1642	1645	1649	1702	1708	1709
	1620	1622	1643	1646	1650	1703	1709	1710

	B		B	
SPRINGWELL ESTATE, Grindon Lane/Durham Road
Grindon Lane/Somerset Road	0711
Grindon Lane/Gleneagles Road	0712	0717	0717	0742
St. Luke's Road/Front Road	0720	0725	0725	0750
St. Luke's Cross	0722	0727	0727	0752
Watson Street	0723	0728	0728	0753
Southwick	0730	0735	0735	...
FULWELL, Blue Bell

MF Operates Monday and Friday only

● Journey continues to:

A Prospect Hotel

B Plesseys Factory

TWTh Operates Tuesday, Wednesday, Thursday only

* Journey commences from:

C Laings Shipyard at 1633

D Plesseys Factory at 1647

NF Not Fridays

HIGH BARNES ESTATE—CLEVELAND ROAD—TOWN

Via Melbourne Place, Wavendon Crescent, Woodland Drive, Killingworth Drive, Woodville Crescent, Etrick Grove, Cleveland Road, Chester Road, Green Terrace, Vine Place, Crowtree Road.

Operated by Tyneside Passenger Transport Executive

WEEKDAYS											Then at				
HIGH BARNES ESTATE, Melbourne Place	0623	0653	0723	0753	0815	0823	0838	0853	0905	0911	minutes	23	53	1853	1918
The Little Sisters	0629	0659	0729	0759	0821	0829	0844	0859	0911	minutes	29	59	1859	1924	
Technical College	0635	0705	0735	0805	0827	0835	0850	0905	0917	past each	35	05	1905	1930	
CENTRAL BUS STATION	0637	0707	0737	0807	0829	0837	0852	0907	0919	hour	37	07	1907	1932	

HIGH BARNES ESTATE, Melbourne Place	1942	2012	2042	2112	2142	2212	2242	2316
The Little Sisters	1948	2018	2048	2118	2148	2218	2248	2322
Technical College	1954	2024	2054	2124	2154	2224	2254	2328
CENTRAL BUS STATION	1956	2026	2056	2126	2156	2226	2256	2330

SUNDAY											Then at				
HIGH BARNES ESTATE, Melbourne Place	1009	1039	1109	1142	1148	12	42	2242	2316						
The Little Sisters	1015	1045	1115	1148	minutes	18	48	2248	2322						
Technical College	1021	1051	1121	1154	past each	24	54	2254	2328						
CENTRAL BUS STATION	1023	1053	1123	1156	hour	26	56	2256	2330						

⚡ Adjoining or near a Rail Station

● Journey continues to Witherack Estate and through travel is allowed, see Service 25 timetable

Get your party going coachwise—it's cheaper !

Modern luxury coaches for hire

For details telephone SUNDERLAND 75251

TOWN—CLEVELAND ROAD—HIGH BARNES ESTATE

Via Frederick Street, Borough Road, Holmeside, Park Lane, Olive Street, Mary Street, New Druham Road, Green Terrace, Chester Road, Cleveland Road, Etrick Grove, Woodville Crescent, Melbourne Place.

Operated by Tyneside Passenger Transport Executive

WEEKDAYS											Then at						
TOWN, Frederick Street	0559	0629	0659	*	29	59	1559	1610	1629	1659	1717	1729	1750	1759			
Technical College	0603	0633	0703	*	33	03	1603	1614	1633	1703	1721	1733	1754	1803			
The Little Sisters	0610	0640	0710	*	40	10	1610	1621	1640	1710	1728	1740	1801	1810			
HIGH BARNES ESTATE, Melbourne Place	0615	0645	0715	*	45	15	1615	1626	1645	1715	1733	1745	1806	1815			

TOWN, Frederick Street	1829	1859	1922	1952	2022	2052	2122	2152	2222	2300
Technical College	1833	1903	1926	1956	2026	2056	2126	2156	2226	2304
The Little Sisters	1840	1910	1933	2003	2033	2103	2133	2203	2233	2311
HIGH BARNES ESTATE, Melbourne Place	1845	1915	1938	2008	2038	2108	2138	2208	2238	2316

SUNDAY											Then at				
TOWN, Frederick Street	0952	1022	1052	*	22	52	2222	2300							
Technical College	0956	1026	1056	*	26	56	2226	2304							
The Little Sisters	1003	1033	1103	*	33	03	2233	2311							
HIGH BARNES ESTATE, Melbourne Place	1008	1038	1108	*	38	08	2238	2316							

* Journey commences from Dene Estate and through travel is allowed, see Service 1 timetable

WHEN TRAVELLING ON A TWO DOOR BUS

PLEASE REMEMBER

TO ALIGHT BY THE CENTRE DOOR

HASTINGS HILL ESTATE—GRINDON ESTATE—CENTRAL BUS STATION 16

Route (A) From Gartland Road/Gerrard Road Junction via Gartland Road, Greenwood Road, Gleneagles Road, Grindon Lane, then as combined route.

Route (B) From Gleneagles Road/Glencoe Road Junction via Gleneagles Road, Grindon Lane, then as combined route.

Route (C) From The Hastings Hill Public House via Sevenoaks Drive, Gartland Road, Gleneagles Road, Grindon Lane, then as combined route.

Combined Route: From Grindon Lane via The Broadway, Chester Road, Green Terrace, Vine Place, Crowtree Road.

Tyneside Passenger Transport Executive, Northern General Transport and Sunderland District Joint Service

MONDAY TO FRIDAY

HASTINGS HILL EST., Sevenoaks Dr.	0529	0550	...	0633	...	0703	0733	0803
GLENEAGLES RD./GLENCOE RD.	0533	0552	0622	0637	0652	0707	0722	...	0737	...	0752	...	0807	...	0822
GARTLAND RD./GERRARD RD.	0714	...	0729	...	0744	...	0759	...	0814	...	0829
Grindon Mill Inn	0538	0558	0628	0643	0658	0713	0720	0728	0735	0743	0750	0758	0805	0813	0820	0828	0835
Broadmayne Avenue	0541	0601	0631	0646	0701	0716	0723	0731	0738	0746	0753	0801	0808	0816	0823	0831	0838
General Hospital	0544	0604	0634	0649	0704	0719	0726	0734	0741	0749	0756	0804	0811	0819	0826	0834	0841
Technical College	0548	0608	0638	0653	0708	0723	0730	0738	0745	0753	0800	0808	0815	0823	0830	0838	0845
CENTRAL BUS STATION	0550	0610	0640	0655	0710	0725	0732	0740	0747	0755	0802	0810	0817	0825	0832	0840	0847

HASTINGS HILL EST., Sevenoaks Dr.	0833	0903	35	...	59	1559	1633	...		
GLENEAGLES RD./GLENCOE RD.	0837	...	0852	...	0907	Then at these minutes past each hour	15	27	...	39	03	1603	...	1622	...	1637		
GARTLAND RD./GERRARD RD.	...	0844	...	0859	24	36	48	00	12	1612	1624	1631	1638	1646	1653	
Grindon Mill Inn	0843	0850	0858	0905	0913	...	21	33	45	57	09	until	1609	1621	1628	1635	1643	1650
Broadmayne Avenue	0846	0853	0901	0908	0916	...	31	43	55	07	19	1615	1627	1634	1641	1649	1656	
General Hospital	0849	0856	0904	0911	0919	...	27	39	51	03	15	1615	1627	1634	1641	1649	1656	
Technical College	0853	0900	0908	0915	0923	...	33	45	57	09	21	1619	1631	1638	1645	1653	1700	
CENTRAL BUS STATION	0855	0902	0910	0917	0925	...	33	45	57	09	21	1621	1633	1640	1647	1655	1702	

Adjoining or near a Rail Station

Journey does not operate around HASTINGS HILL ESTATE but commences from the Sevenoaks Drive/Gartland Road Junction.

HASTINGS HILL ESTATE—GRINDON ESTATE—CENTRAL BUS STATION 16

MONDAY TO FRIDAY (Continued)

HASTINGS HILL EST., Sevenoaks Dr.	1703	1733	1803	1836	...	1906
GLENEAGLES RD./GLENCOE RD.	1652	...	1707	...	1722	...	1737	...	1752	...	1807	...	1822	...	1840	...	1910
GARTLAND RD./GERRARD RD.	...	1659	...	1714	...	1729	...	1744	...	1759	...	1814	...	1829	...	1855	...
Grindon Mill Inn	1658	1705	1713	1720	1728	1735	1743	1750	1758	1805	1813	1820	1828	1835	1846	1901	1916
Broadmayne Avenue	1701	1708	1716	1723	1731	1738	1746	1753	1801	1808	1816	1823	1831	1838	1849	1904	1919
General Hospital	1704	1711	1719	1726	1734	1741	1749	1756	1804	1811	1819	1826	1834	1841	1852	1907	1922
Technical College	1708	1715	1723	1730	1738	1745	1753	1800	1808	1815	1823	1830	1838	1845	1856	1911	1926
CENTRAL BUS STATION	1710	1717	1725	1732	1740	1747	1755	1802	1810	1817	1825	1832	1840	1847	1858	1913	1928

HASTINGS HILL EST., Sevenoaks Dr.	...	1936	...	2006	...	2036	...	2106	...	2136	...	2206	...	2236	...	2306	2321
GLENEAGLES RD./GLENCOE RD.	...	1940	...	2010	...	2040	...	2110	...	2140	...	2210	...	2240	...	2310	2325
GARTLAND RD./GERRARD RD.	1925	...	1955	...	2025	...	2055	...	2125	...	2155	...	2225	...	2255
Grindon Mill Inn	1931	1946	2001	2016	2031	2046	2101	2116	2131	2146	2201	2216	2231	2246	2301	2316	2331
Broadmayne Avenue	1934	1949	2004	2019	2034	2049	2104	2119	2134	2149	2204	2219	2234	2249	2304	2319	2334
General Hospital	1937	1952	2007	2022	2037	2052	2107	2122	2137	2152	2207	2222	2237	2252	2307	2322	2337
Technical College	1941	1956	2011	2026	2041	2056	2111	2126	2141	2156	2211	2226	2241	2256	2311	2326	2341
CENTRAL BUS STATION	1943	1958	2013	2028	2043	2058	2113	2128	2143	2158	2213	2228	2243	2258	2313	2328	2343

SATURDAY

HASTINGS HILL EST., Sevenoaks Dr.	0529	0703	...	0733	0803	...	0833	0903
GLENEAGLES RD./GLENCOE RD.	0533	0622	...	0707	...	0737	0807	...	0837	...	0852	...	0907	...	0922
GARTLAND RD./GERRARD RD.	0652	...	0722	...	0752	...	0822	...	0844	...	0859	...	0914	...	0929
Grindon Mill Inn	0538	0628	0658	0713	0728	0743	0758	0813	0828	0843	0850	0858	0905	0913	0920	0928	0935
Broadmayne Avenue	0541	0631	0701	0716	0731	0746	0801	0816	0831	0846	0853	0901	0908	0916	0923	0931	0938
General Hospital	0544	0634	0704	0719	0734	0749	0804	0819	0834	0849	0856	0904	0911	0919	0926	0934	0941
Technical College	0548	0638	0708	0723	0738	0753	0808	0823	0838	0853	0900	0908	0915	0923	0930	0938	0945
CENTRAL BUS STATION	0550	0640	0710	0725	0740	0755	0810	0825	0840	0855	0902	0910	0917	0925	0932	0940	0947

Adjoining or near a Rail Station

HASTINGS HILL ESTATE—GRINDON ESTATE—CENTRAL BUS STATION

SATURDAY (Continued)

HASTINGS HILL EST., Sevenoaks Dr.	0933	03	33	1903	...	1933	...	
GLENEAGLES RD./GLENCOE RD.	0937	...	0952	Then at	07	...	22	37	...	52	...	1852	...	1907	...	
GARTLAND RD./GERRARD RD.	...	0944	...	these	59	...	14	29	...	44	1859	...	1922	
Grindon Mill Inn	...	0943	0950 0958	minutes	05	13	20	28	35	43	50	58	until	1858	1905	1913
Broadmayne Avenue	...	0946	0953 1001	past each	08	16	23	31	38	46	53	01	1901	1908	1916	1931
General Hospital	...	0949	0956 1004	hour	11	19	26	34	41	49	56	04	1904	1911	1919	1934
Technical College	...	0953	1000 1008		15	23	30	38	45	53	00	08	1908	1915	1923	1938
CENTRAL BUS STATION	...	0955	1002 1010		17	25	32	40	47	55	02	10	1910	1917	1925	1940

HASTINGS HILL EST., Sevenoaks Dr.	2003	...	2033	...	2103	...	2133	...	2203	...	2233	...	2303	2321
GLENEAGLES RD./GLENCOE RD.	2007	...	2037	...	2107	...	2137	...	2207	...	2237	...	2307	2325
GARTLAND RD./GERRARD RD.	...	2022	...	2052	...	2122	...	2152	...	2222	...	2252
Grindon Mill Inn	...	2013	2028	2043	2058	2113	2128	2143	2158	2213	2228	2243	2258	2313
Broadmayne Avenue	...	2016	2031	2046	2101	2116	2131	2146	2201	2216	2231	2246	2301	2316
General Hospital	...	2019	2034	2049	2104	2119	2134	2149	2204	2219	2234	2249	2304	2319
Technical College	...	2023	2038	2053	2108	2123	2138	2153	2208	2223	2238	2253	2308	2323
CENTRAL BUS STATION	...	2025	2040	2055	2110	2125	2140	2155	2210	2225	2240	2255	2310	2325

SUNDAY

HASTINGS HILL EST., Sevenoaks Dr.	0700	0740	...	0903	...	1003	...	1103	...	1203	...	1303	...	1333	...	1403
GLENEAGLES RD./GLENCOE RD.	0704	0744	...	0907	...	1007	...	1107	...	1207	...	1307	...	1337	...	1407
GARTLAND RD./GERRARD RD.	0837	...	0937	...	1037	...	1137	...	1237	1252	...	1322	...	1352
Grindon Mill Inn	...	0710	0750	0843	0913	0943	1013	1043	1113	1143	1213	1243	1258	1313	1328	1343
Broadmayne Avenue	...	0713	0753	0846	0916	0946	1016	1046	1116	1146	1216	1246	1301	1316	1331	1346
General Hospital	...	0716	0756	0849	0919	0949	1019	1049	1119	1149	1219	1249	1304	1319	1334	1349
Technical College	...	0720	0800	0853	0923	0953	1023	1053	1123	1153	1223	1253	1308	1323	1338	1353
CENTRAL BUS STATION	...	0722	0802	0855	0925	0955	1025	1055	1125	1155	1225	1255	1310	1325	1340	1355

⚡ Adjoining or near a Rail Station

38

HASTINGS HILL ESTATE—GRINDON ESTATE—CENTRAL BUS STATION

SUNDAY (Continued)

HASTINGS HILL EST., Sevenoaks Dr.	...	1433	...	03	...	33	...	2233	...	2303	2321
GLENEAGLES RD./GLENCOE RD.	...	1437	...	07	...	37	...	2237	...	2307	2325
GARTLAND RD./GERRARD RD.	...	1422	...	1452	These	22	...	52	...	2252	...
Grindon Mill Inn	...	1428	1443	1458	minutes	13	28	43	58	until	2243
Broadmayne Avenue	...	1431	1446	1501	past each	16	31	46	01	2246	2301
General Hospital	...	1434	1449	1504	hour	19	34	49	04	2249	2304
Technical College	...	1438	1453	1508		23	38	53	08	2253	2308
CENTRAL BUS STATION	...	1440	1455	1510		25	40	55	10	2255	2310

⚡ Adjoining or near a Rail Station

39

TROUBLE WITH PARKING ?

Then leave your car behind—
be Chauffeur driven—

TRAVEL BY BUS



CENTRAL BUS STATION—GRINDON ESTATE—HASTINGS HILL ESTATE 16

Via Crowtree Road, Brougham Street, Waterloo Place, Holmeside, Park Lane, Olive Street, Mary Street, New Durham Road, Green Terrace, Chester Road, The Broadway, Grindon Lane then:

Route (A) from Grindon Lane via Gleneagles Road, Gartland Road to Gartland Road/Gerrard Road Junction.

Route (B) from Grindon Lane via Gleneagles Road, Greenwood Road, Gartland Road, Gleneagles Road to Gleneagles Road/Glencoe Road Jct.

Route (C) from Grindon Lane via Gleneagles Road, Greenwood Road, Gartland Road, Sevenoaks Drive to The Hastings Hill Public House.

Tyneside Passenger Transport Executive, Northern General Transport and Sunderland District Joint Service

MONDAY TO FRIDAY

CENTRAL BUS STATION	0510	0557	0612	0627	0642	0649	0657	0704	0712	0719	0727	0734	0742	0749	0757	0804	0812
Technical College	0514	0601	0616	0631	0646	0653	0701	0708	0716	0723	0731	0738	0746	0753	0801	0808	0816
General Hospital	0517	0604	0619	0634	0649	0656	0704	0711	0719	0726	0734	0741	0749	0756	0804	0811	0819
The Wavendon	0520	0607	0622	0637	0652	0659	0707	0714	0722	0729	0737	0744	0752	0759	0807	0814	0822
Grindon Mill Inn	0522	0609	0624	0639	0654	0701	0709	0716	0724	0731	0739	0746	0754	0801	0809	0816	0824
GARTLAND RD./GERRARD RD.	0707	...	0722	...	0737	...	0752	...	0807	...	0822	...
GLENEAGLES RD./GLENCOE RD.	...	0615	...	0645	0715	0745	0815
HASTINGS HILL EST., Sevenoaks Dr.	0529	...	0632	...	0702	0732	0802	0832

CENTRAL BUS STATION	0819	0827	0834	0842	0850	...	02	14	26	38	50	1550	1557	1604	1612	1619	1627	
Technical College	0823	0831	0838	0846	0854	...	06	18	30	42	54	1554	1601	1608	1616	1623	1631	
General Hospital	0826	0834	0841	0849	0857	Then at	09	21	33	45	57	1557	1604	1611	1619	1626	1634	
The Wavendon	0829	0837	0844	0852	0900	these	12	24	36	48	00	1600	1607	1614	1622	1629	1637	
Grindon Mill Inn	0831	0839	0846	0854	0902	minutes	14	26	38	50	02	until	1602	1609	1616	1624	1631	1639
GARTLAND RD./GERRARD RD.	0837	...	0852	...	0908	past each	20	...	44	...	08	1608	...	1622	...	1637	...	
GLENEAGLES RD./GLENCOE RD.	...	0845	hour	1615	1645	
HASTINGS HILL EST., Sevenoaks Dr.	0902	34	...	58	1632	

Adjoining or near a Rail Station

CENTRAL BUS STATION—GRINDON ESTATE—HASTINGS HILL ESTATE 16

MONDAY TO FRIDAY (Continued)

CENTRAL BUS STATION	1634	1642	1649	1657	1704	1712	1719	1727	1734	1742	1749	1757	1804	1815	1830	1845	1900
Technical College	1638	1646	1653	1701	1708	1716	1723	1731	1738	1746	1753	1801	1808	1819	1834	1849	1904
General Hospital	1641	1649	1656	1704	1711	1719	1726	1734	1741	1749	1756	1804	1811	1822	1837	1852	1907
The Wavendon	1644	1652	1659	1707	1714	1722	1729	1737	1744	1752	1759	1807	1814	1825	1840	1855	1910
Grindon Mill Inn	1646	1654	1701	1709	1716	1724	1731	1739	1746	1754	1801	1809	1816	1827	1842	1857	1912
GARTLAND RD./GERRARD RD.	1652	...	1707	...	1722	...	1737	...	1752	...	1807	...	1822	...	1848	...	1918
GLENEAGLES RD./GLENCOE RD.	1715	1745	1815
HASTINGS HILL EST., Sevenoaks Dr.	...	1702	1732	1802	1835	...	1905	...

CENTRAL BUS STATION	1915	1930	1945	2000	2015	2030	2045	2100	2115	2130	2145	2200	2215	2230	2245	2253	2300
Technical College	1919	1934	1949	2004	2019	2034	2049	2104	2119	2134	2149	2204	2219	2234	2249	2257	2304
General Hospital	1922	1937	1952	2007	2022	2037	2052	2107	2122	2137	2152	2207	2222	2237	2252	2300	2307
The Wavendon	1925	1940	1955	2010	2025	2040	2055	2110	2125	2140	2155	2210	2225	2240	2255	2303	2310
Grindon Mill Inn	1927	1942	1957	2012	2027	2042	2057	2112	2127	2142	2157	2212	2227	2242	2257	2305	2312
GARTLAND RD./GERRARD RD.	...	1948	...	2018	...	2048	...	2118	...	2148	...	2218	...	2248	...	2311	...
GLENEAGLES RD./GLENCOE RD.
HASTINGS HILL EST., Sevenoaks Dr.	1935	...	2005	...	2035	...	2105	...	2135	...	2205	...	2235	...	2305	...	2320

SATURDAY

CENTRAL BUS STATION	0510	0557	0627	0642	0657	0712	0727	0742	0757	0812	0819	0827	0834	0842	0849	0857	0904
Technical College	0514	0601	0631	0646	0701	0716	0731	0746	0801	0816	0823	0831	0838	0846	0853	0901	0908
General Hospital	0517	0604	0634	0649	0704	0719	0734	0749	0804	0819	0826	0834	0841	0849	0856	0904	0911
The Wavendon	0520	0607	0637	0652	0707	0722	0737	0752	0807	0822	0829	0837	0844	0852	0859	0907	0914
Grindon Mill Inn	0522	0609	0639	0654	0709	0724	0739	0754	0809	0824	0831	0839	0846	0854	0901	0909	0916
GARTLAND RD./GERRARD RD.	...	0615	0645	...	0715	...	0745	...	0815	...	0837	...	0852	...	0907	...	0922
GLENEAGLES RD./GLENCOE RD.	0845	0915
HASTINGS HILL EST., Sevenoaks Dr.	0529	0702	...	0732	...	0802	...	0832	0902

Adjoining or near a Rail Station

F Operates on Fridays only

CENTRAL BUS STATION—GRINDON ESTATE—HASTINGS HILL ESTATE

SATURDAY (Continued)

CENTRAL BUS STATION	0912	0919	27	34	42	49	57	04	12	19	1827	1834	1842	1857	1912	1927	1942		
Technical College	0916	0923	31	38	46	53	01	08	16	23	1831	1838	1846	1901	1916	1931	1946		
General Hospital	0919	0926	Then at	34	41	49	56	04	11	19	26	1834	1841	1849	1904	1919	1934	1949	
The Wavendon	0922	0929	these	37	44	52	59	07	14	22	29	1837	1844	1852	1907	1922	1937	1952	
Grindon Mill Inn	0924	0931	minutes	39	46	54	01	09	16	24	31	until	1839	1846	1854	1909	1924	1939	1954
GARTLAND RD./GERRARD RD.	0937	past each	52	...	07	...	22	...	37	1852	...	1915	...	1945	...	
GLENEAGLES RD./GLENCOE RD.	...	hour	45	15	1845	
HASTINGS HILL EST., Sevenoaks Dr.	0932	02	32	1902	...	1932	...	2002	

CENTRAL BUS STATION	1957	2012	2027	2042	2057	2112	2127	2142	2157	2212	2227	2242	2253	2300
Technical College	2001	2016	2031	2046	2101	2116	2131	2146	2201	2216	2231	2246	2257	2304
General Hospital	2004	2019	2034	2049	2104	2119	2134	2149	2204	2219	2234	2249	2300	2307
The Wavendon	2007	2022	2037	2052	2107	2122	2137	2152	2207	2222	2237	2252	2303	2310
Grindon Mill Inn	2009	2024	2039	2054	2109	2124	2139	2154	2209	2224	2239	2254	2305	2312
GARTLAND RD./GERRARD RD.	2015	...	2045	...	2115	...	2145	...	2215	...	2245	...	2311	...
GLENEAGLES RD./GLENCOE RD.
HASTINGS HILL EST., Sevenoaks Dr.	...	2032	...	2102	...	2132	...	2202	...	2232	...	2302	...	2320

SUNDAY

CENTRAL BUS STATION	0812	0842	0912	0942	1012	1042	1112	1142	1212	1227	42	57	12	27	2212		
Technical College	0816	0846	0916	0946	1016	1046	1116	1146	1216	1231	46	01	16	31	2216		
General Hospital	0819	0849	0919	0949	1019	1049	1119	1149	1219	1234	Then at	49	04	19	34	2219	
The Wavendon	0822	0852	0922	0952	1022	1052	1122	1152	1222	1237	these	52	07	22	37	2222	
Grindon Mill Inn	0824	0854	0924	0954	1024	1054	1124	1154	1224	1239	minutes	54	09	24	39	until	2224
GARTLAND RD./GERRARD RD.	0830	...	0930	...	1030	...	1130	...	1230	1245	past each	...	15	...	45	...	
GLENEAGLES RD./GLENCOE RD.	hour	
HASTINGS HILL EST., Sevenoaks Dr.	...	0902	...	1002	...	1102	...	1202	02	...	32	...	2232	

≡ Adjoining or near a Rail Station

42

CENTRAL BUS STATION—GRINDON ESTATE—HASTINGS HILL ESTATE

SUNDAY (Continued)

CENTRAL BUS STATION	2227	2242	2253	2300
Technical College	2231	2246	2257	2304
General Hospital	2234	2249	2300	2307
The Wavendon	2237	2252	2303	2310
Grindon Mill Inn	2239	2254	2305	2312
GARTLAND RD./GERRARD ROAD.	2245	...	2311	...
GLENEAGLES RD./GLENCOE RD.
HASTINGS HILL EST., Sevenoaks Dr.	...	2302	...	2320

≡ Adjoining or near a Rail Station

43

RELAX ON THE BUS !

No time wasted in
parking
No long walk back with
heavy shopping



Direct to the shops
A Town service to take
you to the Town
Enjoy your shopping !

SEABURN CAMP—SPRINGWELL ESTATE

Via Whitburn Road, Seaburn Terrace, Sea Lane, Chichester Road, Sea Road, Station Road, Charlton Road, Thompson Road, Sunderland Road The Green, Stoney Lane, Camden Street, Northern Way, Queen Alexandra Bridge, Pallion New Road, Merle Terrace, St. Luke's Terrace Pallion Road, Kayll Road, Ormonde Street, Barnes Park Road, Durham Road, Silksworth Lane, Queen Alexandra Road, Durham Road, Springwell Road, Somerset Road, Grindon Lane to Grindon Lane/Gleneagles Road Junction.

Operated by Tyneside Passenger Transport Executive

WEEKDAYS

SEABURN CAMP	0705	0715	0724	0736	0748	0800	0812	0824	0836	0848	0900			
Seaburn Terrace	0654	0707	0717	0726	0738	0750	0802	0814	0826	0838	0850	0902	0914	0926			
Fulwell, Blue Bell	0620	0632	0644	0657	0710	0720	0729	0741	0753	0805	0817	0829	0841	0853	0905	0917	0929
Southwick	0625	0637	0649	0702	0715	0725	0734	0746	0758	0810	0822	0834	0846	0858	0910	0922	0934
St. Luke's Cross	0633	0645	0657	0710	0722	0733	0742	0754	0806	0818	0830	0842	0854	0906	0918	0930	0942
Barnes Park	0637	0649	0701	0714	0726	0737	0746	0758	0810	0822	0834	0846	0858	0910	0922	0934	0946
Prospect Hotel	0641	0653	0705	0718	0730	0741	0750	0802	0814	0826	0838	0850	0902	0914	0926	0938	0950
SPRINGWELL EST., Grindon Lane	0647	0659	0711	0724	0736	0747	0756	0808	0820	0832	0844	0856	0908	0920	0932	0944	0956

48

SEABURN CAMP	0936	00	36	1600	1612	...	1636	1648	1700	1712	1724		
Seaburn Terrace	0938	0950	Then at	02	14	26	38	50	1550	1602	1614	1626	1638	1650	1702	1714	1726	
Fulwell, Blue Bell	0941	0953	these	05	17	29	41	53	1553	1605	1617	1629	1641	1653	1705	1717	1729	
Southwick	0946	0958	minutes	10	22	34	46	58	until	1558	1610	1622	1634	1646	1658	1710	1722	1734
St. Luke's Cross	0954	1006	past each	18	30	42	54	06	1606	1618	1630	1642	1654	1706	1718	1730	1742	
Barnes Park	0958	1010	hour	22	34	46	58	10	1610	1622	1634	1646	1658	1710	1722	1734	1746	
Prospect Hotel	1002	1014		26	38	50	02	14	1614	1626	1638	1650	1702	1714	1726	1738	1750	
SPRINGWELL EST., Grindon Lane ...	1008	1020		32	44	56	08	20	1620	1632	1644	1656	1708	1720	1732	1744	1756	

SEABURN CAMP	1736	1748	1800	1812	...	1836	...	1900	...	1925	...	1955	...	2025	...	2055	...	2112
Seaburn Terrace	1738	1750	1802	1814	1826	1838	1850	1902	1915	1927	1942	1957	2012	2027	2042	2057	2112	...
Fulwell, Blue Bell	1741	1753	1805	1817	1829	1841	1853	1905	1918	1930	1945	2000	2015	2030	2045	2100	2115	...
Southwick	1746	1758	1810	1822	1834	1846	1858	1910	1923	1935	1950	2005	2020	2035	2050	2105	2120	...
St. Luke's Cross	1754	1806	1818	1830	1842	1854	1906	1918	1931	1943	1958	2013	2028	2043	2058	2113	2128	...
Barnes Park	1758	1810	1822	1834	1846	1858	1910	1922	1935	1947	2002	2017	2032	2047	2102	2117	2132	...
Prospect Hotel	1802	1814	1826	1838	1850	1902	1914	1926	1939	1951	2006	2021	2036	2051	2106	2121	2136	...
SPRINGWELL EST., Grindon Lane ...	1808	1820	1832	1844	1856	1908	1920	1932	1945	1957	2012	2027	2042	2057	2112	2127	2142	...

cbma06

SEABURN CAMP—SPRINGWELL ESTATE

WEEKDAYS (Continued)

SEABURN CAMP	2125	...	2155	...	2225	...	2300	...	2324
Seaburn Terrace	2127	2142	2157	2212	2227	2242	2302	2305	2326
Fulwell, Blue Bell	2130	2145	2200	2215	2230	2245	2305	2308	2329
Southwick	2135	2150	2205	2220	2235	2250
St. Luke's Cross	2143	2158	2213	2228	2243	2258
Barnes Park	2147	2202	2217	2232	2247	2302
Prospect Hotel	2151	2206	2221	2236	2251	2306
SPRINGWELL EST., Grindon Lane ...	2157	2212	2227	2242	2257	2312

SUNDAY

SEABURN CAMP	1025	...	55	...	25	...	2225	...	2300	...	2324
Seaburn Terrace	1027	1042	Then at	57	12	27	2227	2242	2302	2305	2326
Fulwell, Blue Bell	1015	1030	these	00	15	30	2230	2245	2305	2308	2329
Southwick	1020	1035	minutes	05	20	35	2235	2250
St. Luke's Cross	1013	1028	past each	13	28	43	2243	2258
Barnes Park	1017	1032	hour	17	32	47	2247	2302
Prospect Hotel	1036	1051		21	36	51	2251	2306
SPRINGWELL EST., Grindon Lane	1027	1042		27	42	57	2257	2312

48

**IT IS WORK TO DRIVE—WHY DRIVE TO WORK?
TAKE IT EASY, TAKE A BUS**

SPRINGWELL ESTATE—SEABURN CAMP

Via Grindon Lane, Somerset Road, Springwell Road, Durham Road, Barnes Park Road, Ormonde Street, Kayll Road, Pallion Road, St. Luke's Terrace, Merle Terrace, Pallion New Road, Queen Alexandra Bridge, Northern Way, Clockwell Street, Soney Lane, Sunderland Road, Thompson Road, Charlton Road, Station Road, Sea Road, Chichester Road, Whitburn Road.

Operated by Tyneside Passenger Transport Executive

WEEKDAYS

SPRINGWELL EST., Grindon Lane ...	0648	0700	0712	0724	0736	0748	0800	0812					24	36	48	00	12				1512
Prospect Hotel ...	0645	0654	0706	0718	0730	0742	0754	0806	0818	Then at			30	42	54	06	18				1518
Barnes Park ...	0649	0658	0710	0722	0734	0746	0758	0810	0822	These			34	46	58	10	22				1522
St. Luke's Cross ...	0653	0702	0714	0726	0738	0750	0802	0814	0826	minutes			38	50	02	14	26			until	1526
Southwick ...	0652	0701	0710	0722	0734	0746	0758	0810	0822	past each			46	58	10	22	34				1534
Fulwell, Blue Bell ...	0657	0706	0715	0727	0739	0751	0803	0815	0827	hour			51	03	15	27	39				1539
Seaburn Terrace ...	0700	0709	0718	0730	0742	0754	0806	0818	0830	hour			54	06	18	30	42				1542
SEABURN CAMP ...	0702	0711	0720	0732	0744	0756	0808	0820	0832	hour			56	32

50

SPRINGWELL EST., Grindon Lane ...	1524	1536	1548	1600	1612	1624	1636	1648	1700	1712	1724	1736	1748	1800	1812	1824	1836					
Prospect Hotel ...	1530	1542	1554	1606	1618	1630	1642	1654	1706	1718	1730	1742	1754	1806	1818	1830	1842					
Barnes Park ...	1534	1546	1558	1610	1622	1634	1646	1658	1710	1722	1734	1746	1758	1810	1822	1834	1846					
St. Luke's Cross ...	1538	1550	1602	1614	1626	1638	1650	1702	1714	1726	1738	1750	1802	1814	1826	1838	1850					
Southwick ...	1546	1558	1610	1622	1634	1646	1658	1710	1722	1734	1746	1758	1810	1822	1834	1846	1858					
Fulwell, Blue Bell ...	1551	1603	1615	1627	1639	1651	1703	1715	1727	1739	1751	1803	1815	1827	1839	1851	1903					
Seaburn Terrace ...	1554	1606	1618	1630	1642	1654	1706	1718	1730	1742	1754	1806	1818	1830	1842	1854	1906					
SEABURN CAMP ...	1556	1608	...	1632	1644	1656	1708	1720	1732	1744	1756	1808	...	1832	...	1856	...					

SPRINGWELL EST., Grindon Lane ...	1848	1900	1912	1920	1935	1950																		
Prospect Hotel ...	1854	1906	1918	1926	1941	1956	Then at		05	20	35	50		2220	2235	2250	2300	2315						
Barnes Park ...	1858	1910	1922	1930	1945	2000	these		11	26	41	56		2226	2241	2256	2306	2321						
St. Luke's Cross ...	1902	1914	1926	1934	1949	2004	minutes		15	30	45	00		2230	2245	2300	2310	2325						
Southwick ...	1910	1922	1934	1942	1957	2012	past each		19	34	49	04	until	2234	2249	2304	2314	2329						
Fulwell, Blue Bell ...	1915	1927	1939	1947	2002	2017	hour		27	42	57	12		2242	2257	2312	2322	2337						
Seaburn Terrace ...	1918	1930	1942	1950	2005	2020	hour		32	47	02	17		2247	2302	2317	2327	2342						
SEABURN CAMP ...	1920	1952	...	2022	hour		35	50	05	20		2250	2305	2320						
									...	52	...	22		2252	...	2322					

cbma06

SPRINGWELL ESTATE—SEABURN CAMP

SUNDAY

SPRINGWELL EST., Grindon Lane ...	0950	1005	1020	1035	1050																				
Prospect Hotel ...	0956	1011	1026	1041	1056	Then at			05	20	35	50		2205	2220	2235	2250	2300	2315						
Barnes Park ...	1000	1015	1030	1045	1100	these			11	26	41	56		2211	2226	2241	2256	2306	2321						
St. Luke's Cross ...	1004	1019	1034	1049	1104	minutes			15	30	45	00		2215	2230	2245	2300	2310	2325						
Southwick ...	1012	1027	1042	1057	1112	past each			19	34	49	04	until	2219	2234	2249	2304	2314	2329						
Fulwell, Blue Bell ...	1017	1032	1047	1102	1117	hour			27	42	57	12		2227	2242	2257	2312	2322	2337						
Seaburn Terrace ...	1020	1035	1050	1105	1120	hour			32	47	02	17		2232	2247	2302	2317	2327	2342						
SEABURN CAMP ...	1022	...	1052	...	1122	hour			35	50	05	20		2235	2250	2305	2320						
									...	52	...	22		...	2252	...	2322					

51

TO YOUR WORK, LEISURE OR PLAY

GO BY BUS

THE COMFORTABLE WAY



SEABURN—CIRCLE—CENTRAL BUS STATION

Via Seaburn Terrace, Sea Lane, Park Avenue, Roker Park Road, Park Parade, St. George's Terrace, Roker Terrace, Harbour View, Roker Avenue, Church Street, Dame Dorothy Street, North Bridge Street, Wearmouth Bridge, West Wear Street, Bedford Street, John Street, Borough Road, Holmeside, Park Lane, Olive Street, Mary Street, New Durham Road, Western Hill, Chester Road, Kayll Road, Hylton Road, Silksworth Row, Livingstone Road, Paley Street, High Street West, Crowtree Road.

Operated by Tyneside Passenger Transport Executive

WEEKDAYS																			
SEABURN	0645	Then at	00 15 30 45	1815	1835	1850	1905	1935	2005	2035	2105					
Harbour View	0651	these	06 21 36 51	1821	1839	1854	1909	1939	2009	2039	2109					
TOWN, John Street	0631 0646 0701	minutes	16 31 46 01	1831	1849	1904	1919	1949	2019	2049	2119					
Royal Infirmary	0636 0651 0706	past each	21 36 51 06	1841					
Kayll Road	0641 0656 0711	hour	26 41 56 11	1845					
Millfield Station	0645 0700 0715		30 45 00 15	1851					
CENTRAL BUS STATION	0651 0706 0721		36 51 06 21					

SEABURN	2135	2205	2235	2300
Harbour View	2139	2209	2239	2304
TOWN, John Street	2149	2219	2249	2314
Royal Infirmary
Kayll Road
Millfield Station
CENTRAL BUS STATION

SUNDAY																		
SEABURN	0650	0742	0935	1005	1035	Then at	05 35	2235	2300						
Harbour View	0654	0746	0939	1009	1039	these	09 39	2239	2304						
TOWN, John Street	0704	0756	0949	1019	1049	minutes	19 49	2249	2314						
Royal Infirmary	past each						
Kayll Road	hour						
Millfield Station						
CENTRAL BUS STATION						

⚡ Adjoining or near a Rail Station

● Journey continues to Helmsdale Road and through travel is allowed, see Service 9 timetable

Service 22 Provides additional journeys between Seaburn and Town via Sea Front

cbma06

CENTRAL BUS STATION—CIRCLE—SEABURN

Via Crowtree Road, High Street West, Silksworth Row, Hylton Road, Kayll Road, Chester Road, Western Hill, New Durham Road, Vine Place, Crowtree Road, Brougham Street, Central Bus Station, Brougham Street, Waterloo Place, Holmeside, Fawcett Street, Bridge Street, Wearmouth Bridge, North Bridge Street, Roker Avenue, Harbour View, Roker Terrace, St. George's Terrace, Park Parade, Roker Park Road, Park Avenue, Sea Lane, Seaburn Terrace.

Operated by Tyneside Passenger Transport Executive

WEEKDAYS																		
CENTRAL BUS STATION	0643	0658	13 28 43 58	1843	1858				
Millfield Station	0648	0703	18 33 48 03	1848	1903				
Kayll Road	0655	0710	25 40 55 10	1855	1910				
Royal Infirmary	0700	0715	30 45 00 15	1900	1915				
CENTRAL BUS STATION	0630 0649	0704	0719	1904	1919	1922	1952	2022	2052	2122					
Fawcett Street	0632 0651	0706	0721	1906	...	1924	1954	2024	2054	2124					
Wheatshaf	0636	0655	0710	1910	...	1928	1958	2028	2058	2128					
Bede Street	0643	0702	0717	1917	...	1935	2005	2035	2105	2135					
SEABURN	0649	0708	0723	1923	...	1939	2009	2039	2109	2139					

SUNDAY																		
CENTRAL BUS STATION				
Millfield Station				
Kayll Road				
Royal Infirmary				
CENTRAL BUS STATION	2152	2222	2300	0922	0952	Then at	22 52	2222	2300						
Fawcett Street	2154	2224	2302	0924	0954	these	24 54	2224	2302						
Wheatshaf	2158	2228	2306	0928	0958	minutes	28 58	2228	2306						
Bede Street	2205	2235	2313	0935	1005	past each	35 05	2235	2313						
SEABURN	2209	2239	2317	0939	1009	hour	39 09	2239	2317						

⚡ Adjoining or near a Rail Station

Service 22 Provides additional journeys between Town and Seaburn via Sea Front

LIVERPOOL ROAD - LONDON - CHANDLER

PRESTBURY ROAD—TOWN
PRESTBURY ROAD—TOWN—GRANGETOWN

Service 20 via Pennywell Industrial Estate, Hylton Road, Hylton Lane, Hylton Road, Silksworth Row, Livingstone Road, Paley Street, High Street West, then: Route (A) From High Street West via Bridge Street, West Wear Street, Bedford Street to John Street

Route (B) From High Street West via Crowtree Road to Central Bus Station

Service 21 via as above Service 20 and Route (A) to John Street then Borough Road, Burdon Road, Ryhope Road.

Operated by Tyneside Passenger Transport Executive

WEEKDAYS	20	20	21	21	20	21	20	21	20	21	20	21	20	21	20	21	20
PRESTBURY RD., Pennywell Ind. Est.	0517	0535	0603	...	0633	0641	0648	0656	0703	0711	0718	0726	0733	0741	0748
Round Robin	0521	0541	0609	...	0639	0647	0654	0702	0709	0717	0724	0732	0739	0747	0754
Hylton Road Schools	0524	0544	0612	...	0642	0650	0657	0705	0712	0720	0727	0735	0742	0750	0757
Millfield Station	0527	0548	0616	...	0646	0654	0701	0709	0716	0724	0731	0739	0746	0754	0801
TOWN, John Street	0553	0616	...	0646	0653	0701	0708	0716	0723	0731	0738	0746	0753	0801	0808
CENTRAL BUS STATION	0530	0554	0622	...	0656	...	0711	...	0726	...	0741	...	0756	...	0811
GRANGETOWN	0603	0626	...	0656	...	0711	...	0726	...	0741	...	0756	...	0811	...

54

	21	20	21	20	21	20	21	20	21	20	21	20	21	20	21	20	21	20
PRESTBURY RD., Pennywell Ind. Est.	0756	0802	Then at	03 11 18 26 33 41 48 56	09 17 24 32 39 47 54 02	12 20 27 35 42 50 57 05	16 24 31 39 46 54 01 09	23 31 38 46 53 01 08 16	...	1848	1856	1903	1918	1933	1948	2003	2018	
Round Robin	0805	0809	minutes	12 20 27 35 42 50 57 05	16 24 31 39 46 54 01 09	23 31 38 46 53 01 08 16	until	1854	1902	1908	1923	1938	1953	2008	2023	
Hylton Road Schools	0816	0816	past each	16 24 31 39 46 54 01 09	23 31 38 46 53 01 08 16	hour	1908	1916	...	1930	1945	2000	2015	2030	
Millfield Station	0826	0826	hour	1908	1916	...	1930	1945	2000	2015	2030	
TOWN, John Street	1908	1916	...	1930	1945	2000	2015	2030	
CENTRAL BUS STATION	1908	1916	...	1930	1945	2000	2015	2030	
GRANGETOWN	1908	1916	...	1930	1945	2000	2015	2030	

	20	20	20	20	20	20	20	20	20	20	20	20	20	20	20	20
PRESTBURY RD., Pennywell Ind. Est.	2033	2048	2103	2118	2133	2148	2203	2218	2233	2248	2303	2312	2318	2323	2328	2333
Round Robin	2038	2053	2108	2123	2138	2153	2208	2223	2238	2253	2308	2317	2323	2328	2333	2338
Hylton Road Schools	2041	2056	2111	2126	2141	2156	2211	2226	2241	2256	2311	2320	2326	2331	2336	2341
Millfield Station	2045	2100	2115	2130	2145	2200	2215	2230	2245	2300	2315	2324	2330	2335	2340	2345
TOWN, John Street
CENTRAL BUS STATION	2051	2106	2121	2136	2151	2206	2221	2236	2251	2306	2321
GRANGETOWN

Adjoining or near a Rail Station

Service 22 Provides additional Journeys between Town and Grangetown

cbma06

PRESTBURY ROAD—TOWN

SUNDAY

PRESTBURY RD., Pennywell Ind. Est.	0640	0710	0715	0740	0848	0903	Then at	18 33 48 03	2248	2303	2312	2318
Round Robin	0645	0715	0720	0745	0853	0908	these	23 38 53 08	2253	2308	2317	2323
Hylton Road Schools	0648	0718	0723	0748	0856	0911	minutes	26 41 56 11	2256	2311	2320	2326
Millfield Station	0652	0722	0727	0752	0900	0915	past each	30 45 00 15	2300	2315	2324	2330
CENTRAL BUS STATION	0658	0728	0733	0758	0906	0921	hour	36 51 06 21	2306

Adjoining or near a Rail Station

NOTE Service 21 does not operate on Sundays

Modern buses and coaches are always available for private hire



For full details and free quotations please contact our private hire department
Telephone Sunderland 75251

55

CENTRAL BUS STATION—PRESTBURY ROAD GRANGETOWN—CENTRAL BUS STATION—PRESTBURY ROAD

20
21

Service 20 via Crowtree Road, High Street West, Silksworth Row, Hylton Road, Hylton Lane, Hylton Road, Pennywell Industrial Estate.
Service 21 via Ocean Road, Ryhope Road, Stockton Road, Mary Street, New Durham Road, Vine Place, Crowtree Road, Central Bus Station then as Service 20, route above.

Operated by Tyneside Passenger Transport Executive

WEEKDAYS

	20	20	21	21	21	20	21	20	21	20	21	20	21	20	21	20	21
GRANGETOWN	0605	0627	0657	...	0712	...	0727	...	0742
CENTRAL BUS STATION ≡ ...	0515	0541	0608	0615	0623	0630	0638	0645	0653	0700	0708	0715	0723	0730	0738	0745	0753
Millfield Station	0521	0547	0614	...	0629	0636	0644	0651	0659	0706	0714	0721	0729	0736	0744	0751	0759
Hylton Road Schools	0525	0551	0618	...	0633	0640	0648	0655	0703	0710	0718	0725	0733	0740	0748	0755	0803
Round Robin	0529	0555	0622	...	0637	0644	0652	0659	0707	0714	0722	0729	0737	0744	0752	0759	0807
PRESTBURY RD., Pennywell Ind. Est.	0535	0601	0628	...	0643	0650	0658	0705	0713	0720	0728	0735	0743	0750	0758	0805	0813

56

	20	21	20		21	20	21	20	21	20	21	20	21	20	21	20	21
GRANGETOWN	0757	...		12	...	27	...	42	...	57	1842	...	1857	1912
CENTRAL BUS STATION ≡ ...	0800	0808	0815	Then at	23	30	38	45	53	00	08	15	...	1845	1853	1900	1909
Millfield Station	0806	0814	0821	these	29	36	44	51	59	06	14	21	...	1851	1859	1906	1914
Hylton Road Schools	0810	0818	0825	minutes	33	40	48	55	03	10	18	25	until	1855	1903	1910	1918
Round Robin	0814	0822	0829	past each	37	44	52	59	07	14	22	29	...	1859	1907	1914	1921
PRESTBURY RD., Pennywell Ind. Est.	0820	0828	0835	hour	43	50	58	05	13	20	28	35	...	1905	1913	1920	1927

	21	20	20	20	20	20	20	20	20	20	20	20	20	20	20	20	20
GRANGETOWN	1927
CENTRAL BUS STATION ≡ ...	1937	1939	1954	2009	2024	2039	2054	2109	2124	2139	2154	2209	2224	2239	2254	2300	2300
Millfield Station	1944	1959	2014	2029	2044	2059	2114	2129	2144	2159	2214	2229	2244	2259	2305	2305
Hylton Road Schools	1948	2003	2018	2033	2048	2103	2118	2133	2148	2203	2218	2233	2248	2303	2309	2309
Round Robin	1951	2006	2021	2036	2051	2106	2121	2136	2151	2206	2221	2236	2251	2306	2312	2312
PRESTBURY RD., Pennywell Ind. Est.	...	1957	2012	2027	2042	2057	2112	2127	2142	2157	2212	2227	2242	2257	2312	2318	2318

≡ Adjoining or near a Rail Station **■** On Saturdays this journey commences from Silksworth Row at 0515
Service 22 Provides additional journeys between Grangetown and Town

cbma06

CENTRAL BUS STATION—PRESTBURY ROAD

Service
20

SUNDAY

CENTRAL BUS STATION ≡ ...	0620	0657	0824	0854	0909	0924	0939	0954	Then at	09	24	39	54	...	2239	2254	2300
Millfield Station	0625	0702	0829	0859	0914	0929	0944	0959	these	14	29	44	59	...	2244	2259	2305
Hylton Road Schools	0629	0706	0833	0903	0918	0933	0948	1003	minutes	18	33	48	03	until	2248	2303	2309
Round Robin	0632	0709	0836	0906	0921	0936	0951	1006	past each	21	36	51	06	...	2251	2306	2312
PRESTBURY RD., Pennywell Ind. Est.	0638	0715	0842	0912	0927	0942	0957	1012	hour	27	42	57	12	...	2257	2312	2318

≡ Adjoining or near a Rail Station
NOTE Service 21 does not operate on Sundays

**IT IS WORK TO DRIVE — WHY DRIVE TO WORK ?
TAKE IT EASY — TAKE A BUS**

57

TUNSTALL ROAD—TOWN—SEABURN

Via Leechmere Road, Ryhope Road, Stockton Road, Mary Street, New Durham Road, Vine Place, Crowtree Road, Brougham Street, Central Bus Station, Brougham Street, Waterloo Place, Holmeside, Fawcett Street, Bridge Street, Wearmouth Bridge, North Bridge Street, Roker Avenue, Harbour View, Roker Terrace, Whitburn Road.

Operated by Tyneside Passenger Transport Executive

WEEKDAYS

TUNSTALL ROAD	0644	0659	Then at	14	29	44	59	1859	1923	1953	2023	2053	2123	2153	
Grangetown, Fine Fare	0530	0634	0649	0704	these	19	34	49	04	1904	1928	1958	2028	2058	2128	2158
CENTRAL BUS STATION	≡	0538	0642	0657	0712	minutes	27	42	57	12	1912	1937	2007	2037	2107	2137	2207
Fawcett Street	≡	0644	0659	0714	past each	29	44	59	14	1914	1939	2009	2039	2109	2139	2209
Wheatsheaf	0648	0703	0718	hour	33	48	03	18	1918	1943	2013	2043	2113	2143	2213
Bede Street	0655	0710	0725		40	55	10	25	1925	1950	2020	2050	2120	2150	2220
SEABURN	0659	0714	0729		44	59	14	29	1929	1953	2023	2053	2123	2153	2223

TUNSTALL ROAD	2223	2253	2316													
Grangetown, Fine Fare	2228	2258	2321													
CENTRAL BUS STATION	≡	2237	2307	2330													
Fawcett Street	≡	2239													
Wheatsheaf	2243													
Bede Street	2250													
SEABURN	2253													

SUNDAY

TUNSTALL ROAD	0740	...	0923	0953	Then at	23	53	2223	2253	2316
Grangetown, Fine Fare	0745	...	0928	0958	these	28	58	2228	2258	2321
CENTRAL BUS STATION	≡	0753	0907	0937	1007	minutes	37	07	2237	2307	2330
Fawcett Street	≡	0909	0939	1009	past each	39	09	until	2239	...
Wheatsheaf	0913	0943	1013	hour	43	13	2243
Bede Street	0920	0950	1020		50	20	2250
SEABURN	0923	0953	1023		53	23	2253

* Journey commences from Leechmere Road/Laurel Grove Junction at 0527

≡ Adjoining or near a Rail Station.

Service 19 Provides additional journeys between Town and Seaburn via Park Avenue

Service 21 Provides additional journeys between Grangetown and Town

cbma06

SEABURN—TOWN—TUNSTALL ROAD

Via Whitburn Road, Roker Terrace, Harbour View, Roker Avenue, Church Street, Dame Dorothy Street, North Bridge Street, Wearmouth Bridge, West Wear Street, Bedford Street, John Street, Borough Road, Burdon Road, Ryhope Road, Leechmere Road.

Operated by Tyneside Passenger Transport Executive

WEEKDAYS

SEABURN	0625	...	0655	Then at	10	25	40	55	1825	1840	1851	1908	1921	1951	
Harbour View	0629	...	0659	these	14	29	44	59	1829	1844	1854	1911	1924	1954	
TOWN, John Street	0515	0624	0639	0654	0709	minutes	24	39	54	09	1839	1854	1904	1921	1934	2004
Grangetown, Fine Fare	0524	0634	0649	0704	0719	past each	34	49	04	19	1849	...	1914	...	1944	2014
TUNSTALL ROAD	0639	0654	0709	0724	hour	39	54	09	24	1854	...	1919	...	1949	2019

SEABURN	2021	2051	2121	2151	2221	2247
Harbour View	2024	2054	2124	2154	2224	2250
TOWN, John Street	2034	2104	2134	2204	2234	2300
Grangetown, Fine Fare	2044	2114	2144	2214	2244	2310
TUNSTALL ROAD	2049	2119	2149	2219	2249	2315

SUNDAY

SEABURN	0921	0951	Then at	21	51	2221	2247	
Harbour View	0924	0954	these	24	54	2224	2250	
TOWN, John Street	0904	0934	1004	minutes	34	04	until	2234	2300
Grangetown, Fine Fare	0914	0944	1014	past each	44	14	2244	2310	
TUNSTALL ROAD	0919	0949	1019	hour	49	19	2249	2315	

● Journey continues to Leechmere Road/Laurel Grove Junction, arriving 0526

Service 19 Provides additional journeys between Seaburn and Town via Park Avenue

Service 21 Provides additional journeys between Town and Grangetown

LEIGHFORD ROAD—TOWN—SEABURN

LEIGHFORD ROAD—TOWN—SEABURN

**SEABURN CAMP—TOWN—THORNEY CLOSE ESTATE
DENE ESTATE—TOWN—TELFORD ROAD**

**23
24**

Service 23 via Whitburn Road, Dykelands Road, Dene Lane, Fulwell Road, Gladstone Street, Roker Avenue, Church Street, Dame Dorothy Street, North Bridge Street, Wearmouth Bridge, Bridge Street, West Wear Street, Bedford Street, John Street, Borough Road, Holmeside, Park Lane, Olive Street, Mary Street, New Durham Road, Durham Road, Silksworth Lane, Queen Alexandra Road, Durham Road, Thorney Close Road, Thorndale Road, Tilbury Road, Thorne Road, Tadcaster Road, Theme Road.

Service 24 via Dovedale Road, Alston Crescent, Station Road, Fulwell Road, Gladstone Street, Roker Avenue, Church Street, Dame Dorothy Street, North Bridge Street, Wearmouth Bridge, Bridge Street, West Wear Street, Bedford Street, John Street, Borough Road, Holmeside, Park Lane, Olive Street, Mary Street, New Durham Road, Durham Road, Silksworth Lane, Queen Alexandra Road, Durham Road, Springwell Road, Sunningdale Road, Shafto Road, Silloth Road, Telford Road, Thorndale Road, Thorney Close Road.

Operated by Tyneside Passenger Transport Executive

62

WEEKDAYS	23	24	NS	23	24	23	24	23	24	23	24	23	24	23	24
SEABURN CAMP	0604	0700
SEABURN, Dykelands Road	0606	0647	0702
DENE ESTATE	0639	...	0654	0709
Fulwell, Blue Bell	...	0530	0543	...	0558	...	0610	0636	0643	0651	0658	0706
TOWN, John Street	...	0515	0542	0553	0553	0608	0608	0620	0623	0631	0638	0646	0653	0701	0708
Royal Infirmary	...	0520	0547	...	0558	0558	0613	0613	0625	0628	0636	0643	0651	0658	0706
Prospect Hotel	...	0527	0554	...	0605	0605	0620	0620	0632	0635	0643	0650	0658	0705	0713
TELFORD ROAD	0613	...	0628	0643	...	0658	...	0713	...	0728
THORNEY CLOSE ESTATE	...	0535	0613	...	0628	0640	...	0651	...	0706	...	0721	0736

	23	24	23	24	23	24	23	24	23	24	23	24	23	24
SEABURN CAMP	0730	00	30	...	1800	...	1828
SEABURN, Dykelands Road	...	0717	0732	47	...	02	17	32	...	1802	...	1817
DENE ESTATE	0724	...	Then at	39	...	54	...	24	...	1809	...	1824
Fulwell, Blue Bell	...	0721	0728	0736	These	43	51	58	06	13	21	28	36	43
TOWN, John Street	...	0731	0738	0746	minutes	53	01	08	16	23	31	38	46	54
Royal Infirmary	...	0736	0743	0751	past each	58	06	13	21	28	36	43	51	58
Prospect Hotel	...	0743	0750	0758	hour	05	13	20	28	35	43	50	58	...
TELFORD ROAD	0758	13	...	28	...	43	...	58
THORNEY CLOSE ESTATE	...	0751	...	0806	21	...	36	...	51	...	06	...

NS Not Saturdays

Service 1 Provides additional journeys between Dene Estate and Town via Newcastle Road

cbma06

**SEABURN CAMP—TOWN—THORNEY CLOSE ESTATE
DENE ESTATE—TOWN—TELFORD ROAD**

**23
24**

WEEKDAYS (Continued)	24	23	24	23	24	23	24	23	24	23	24	23	24
SEABURN CAMP	...	1858	28	...	58	2228	2244
SEABURN, Dykelands Road	...	1900	30	...	00	2230	2246
DENE ESTATE	...	1845	...	1915	Then at	...	45	...	15	2215	2245
Fulwell, Blue Bell	...	1849	1904	1919	these	34	49	04	19	2219	2234	2250	2249
TOWN, John Street	...	1859	1914	1929	minutes	44	59	14	29	2229	2244	2300	2305
Royal Infirmary	...	1904	1919	1934	past each	49	04	19	34	2234	2249	2305	2300
Prospect Hotel	...	1911	1926	1941	hour	56	11	26	41	2241	2256	2312	2312
TELFORD ROAD	...	1919	...	1949	19	...	49	2249	...	2320	...
THORNEY CLOSE ESTATE	1934	04	...	34	2304	2320	...

SUNDAY	24	23	24	23	23	24	23	24	23	24	23	24	23
SEABURN CAMP	0928	58	...	28
SEABURN, Dykelands Road	0830	0837	0930	00	...	30
DENE ESTATE	...	0740	0915	45	...	15
Fulwell, Blue Bell	...	0744	...	0834	0841	0919	0934	Then at	49	04	19
TOWN, John Street	...	0755	0814	0829	0844	0851	0859	0914	0929	minutes	59	14	29
Royal Infirmary	0819	0834	0849	...	0904	0919	0934	past each	04	19	34
Prospect Hotel	0826	0841	0856	...	0911	0926	0941	hour	11	26	41
TELFORD ROAD	0849	0919	...	0949	...	19	...	49
THORNEY CLOSE ESTATE	0834	...	0904	0934	...	1004	...	34	...

63

	23	24
SEABURN CAMP	2244	...
SEABURN, Dykelands Road	2246	...
DENE ESTATE	...	2245
Fulwell, Blue Bell	2250	2249
TOWN, John Street	2300	2300
Royal Infirmary	2305	2305
Prospect Hotel	2312	2312
TELFORD ROAD	...	2320
THORNEY CLOSE ESTATE	2320	...

Service 1 Provides additional journeys between Dene Estate and Town via Newcastle Road

WITHERWACK ESTATE—TOWN

Via Wembley Road, Emsworth Road, Shakespeare Street, Ridley Street, Thompson Road, Newcastle Road, Roker Avenue, Church Street, Dame Dorothy Street, North Bridge Street, Wearmouth Bridge, Bridge Street, West Wear Street, Bedford Street, John Street, Athenaeum Street, Frederick Street.

Operated by Tyneside Passenger Transport Executive

WEEKDAYS										Then at					
WITHERWACK EST., Wembley Rd.	0630	0645	0700	0715	0730	0745	0800	0807	0815	these	30	45	00	15	1930
Grange Hotel	0640	0655	0710	0725	0740	0755	0810	0817	0825	minutes	40	55	10	25	1940
Wheatsheaf	0644	0659	0714	0729	0744	0759	0814	0821	0827	past each	44	59	14	29	1944
TOWN, Frederick Street	0652	0707	0722	0737	0752	0807	0822	0829	0837	hour	52	07	22	37	1952
															2007

WITHERWACK EST., Wembley Rd.	2015	2045	2115	2145	2215	2240									
Grange Hotel	2025	2055	2125	2155	2225	2249									
Wheatsheaf	2029	2059	2129	2159	2229	2253									
TOWN, Frederick Street	2037	2107	2137	2207	2237	2300									

SUNDAY			Then at												
WITHERWACK EST., Wembley Rd.	0915	0945	these	15	45	2215	2240								
Grange Hotel	0925	0955	minutes	25	55	2225	2249								
Wheatsheaf	0929	0959	past each	29	59	2229	2253								
TOWN, Frederick Street	0937	1007	hour	37	07	2237	2300								

● Journey continues to Grangetown and through travel is allowed, see Service 1 timetable
 Service 1 Provides additional journeys between Grange Hotel and Town

64

cbma06

TOWN—WITHERWACK ESTATE

Via Brougham Street, Waterloo Place, Holmeside, Fawcett Street, Bridge Street, Wearmouth Bridge, North Bridge Street, Southwick Road, Roseberry Street, Newcastle Road, Thompson Road, Ridley Street, Shakespeare Street, Emsworth Road, Wembley Road.

Operated by Tyneside Passenger Transport Executive

WEEKDAYS																
CENTRAL BUS STATION	0623	0638	0653	0708	Then at	23	38	53	08	1908	1926	1956	2026	2056	2126	2156
Fawcett Street	0625	0640	0655	0710	these	25	40	55	10	1910	1928	1958	2028	2058	2128	2158
Wheatsheaf	0629	0644	0659	0714	minutes	29	44	59	14	1914	1932	2002	2032	2102	2132	2202
Grange Hotel	0633	0648	0703	0718	past each	33	48	03	18	1918	1936	2006	2036	2106	2136	2206
WITHERWACK EST., Wembley Rd.	0644	0659	0714	0729	hour	44	59	14	29	1929	1947	2017	2047	2117	2147	2217

CENTRAL BUS STATION	2226	2240	2300												
Fawcett Street	2228	2242	2302												
Wheatsheaf	2232	2246	2306												
Grange Hotel	2236	2250	2310												
WITHERWACK EST., Wembley Rd.	2247	2301	2321												

SUNDAY															
CENTRAL BUS STATION	1023	1053	1123	1156	Then at	26	56	2226	2240	2300					
Fawcett Street	1025	1055	1125	1158	these	28	58	2228	2242	2302					
Wheatsheaf	1029	1059	1129	1202	minutes	32	02	2232	2246	2306					
Grange Hotel	1033	1103	1133	1206	past each	36	06	2236	2250	2310					
WITHERWACK EST., Wembley Rd.	1044	1114	1144	1217	hour	47	17	2247	2301	2321					

☞ Adjoining or near a Rail Station

* Journey commences from High Barnes Estate and through travel is allowed, see Service 15 timetable
 Service 1 Provides additional journeys between Town and Grange Hotel

65

CENTRAL BUS STATION—WITHERWACK ESTATE

CENTRAL BUS STATION—HELMSDALE ROAD

Via Crowtree Road, High Street West, Silksworth Row, Hylton Road, Hadleigh Road, Helmsdale Road, return via Helmsdale Road, Holborn Road, Hylton Road, Silksworth Row, Livingstone Road, Paley Street, High Street West, Crowtree Road.

Operated by Tyneside Passenger Transport Executive

MONDAY TO FRIDAY ONLY

CENTRAL BUS STATION	1200	1230	1630	1700	1730
Millfield Station	1205	1235	1635	1705	1735
Hylton Road Schools	1209	1239	1639	1709	1739
HELMSDALE ROAD	1214	1244	1644	1714	1744

HELMSDALE ROAD	0716	0746	0816	0846	1246	1316
Hylton Road Schools	0720	0750	0820	0850	1250	1320
Millfield Station	0724	0754	0824	0854	1254	1324
CENTRAL BUS STATION	0730	0800	0830	0900	1300	1330

Adjoining or near a Rail Station

TO YOUR WORK, LEISURE OR PLAY
GO BY BUS
 THE COMFORTABLE WAY



cbma06

TOWN END FARM ESTATE—CANTERBURY ROAD—TOWN TOWN END FARM ESTATE—HYLTON LANE—TOWN

Service 28 from Baxter Road/Berwick Avenue Junction via Baxter Road, Blackwood Road, Washington Road then as combined route. Service 29 from Baxter Road/Berwick Avenue Junction via Baxter Road, Bexhill Road, B ackwood Road, Brunswick Road, Hylton Lane, Washington Road then as combined route.

Combined Route from Washington Road via North Hylton Road, Church Bank, Sunderland Road, Southwick Road, Roseberry Street, Newcastle Road, Roker Avenue, Church Street, Dame Dorothy Street, North Bridge Street, Wearmouth Bridge, Bridge Street, West Wear Street, Bedford Street, High Street West.

Tyneside Passenger Transport Executive and Northern General Transport Joint Services

MONDAY TO FRIDAY	28	28	29	28	28	29	28	29	28	29	28	29	28	29	28	29	28	29	28
TOWN END FARM ESTATE	0530	0624	0639	0646	0653	0654	0701	0709	0716	0724	0731	0739	0746	0754	0801	0809	0816		
Hylton Lane/Brunswick Road	0642	0657	...	0712	...	0727	...	0742	...	0757	...	0812	...		
Canterbury Road	0533	0628	...	0650	0657	...	0705	...	0720	...	0735	...	0750	...	0805	...	0820		
Castletown Road Ends	0537	0633	0648	0655	0702	0703	0710	0718	0725	0733	0740	0748	0755	0803	0810	0818	0825		
Southwick	0540	0637	0652	0659	0706	0707	0714	0722	0729	0737	0744	0752	0759	0807	0814	0822	0829		
Wheatshaf	0544	0642	0657	0704	0711	0712	0719	0727	0734	0742	0749	0757	0804	0812	0819	0827	0834		
TOWN, High Street West	0549	0648	0703	0710	...	0718	0725	0733	0740	0748	0755	0803	0810	0818	0825	0833	0840		
TOWN END FARM ESTATE	0824	0831	0839	0845	0857	0909	0921	0933	0945	0957	1009	1021	1033	1045	1057	1109	1121		
Hylton Lane/Brunswick Road	0827	...	0842	...	0900	...	0924	...	0948	...	1012	...	1036	...	1100	...	1124		
Canterbury Road	...	0835	...	0849	...	0913	...	0937	...	1001	...	1025	...	1049	...	1113	...		
Castletown Road Ends	0833	0840	0848	0854	0906	0918	0930	0942	0954	1006	1018	1030	1042	1054	1106	1118	1130		
Southwick	0837	0844	0852	0858	0910	0922	0934	0946	0958	1010	1022	1034	1046	1058	1110	1122	1134		
Wheatshaf	0842	0849	0857	0903	0915	0927	0939	0951	1003	1015	1027	1039	1051	1103	1115	1127	1139		
TOWN, High Street West	0848	0855	0903	0909	0921	0933	0945	0957	1009	1021	1033	1045	1057	1109	1121	1133	1145		
TOWN END FARM ESTATE	1133	1145	1157	1209	1221	1233	1245	1257	1309	1321	1333	1345	1357	1409	1421	1433	1445		
Hylton Lane/Brunswick Road	...	1148	...	1212	...	1236	...	1300	...	1324	...	1348	...	1412	...	1436	...		
Canterbury Road	1137	...	1201	...	1225	...	1249	...	1313	...	1337	...	1401	...	1425	...	1449		
Castletown Road Ends	1142	1154	1206	1218	1230	1242	1254	1306	1318	1330	1342	1354	1406	1418	1430	1442	1454		
Southwick	1146	1158	1210	1222	1234	1246	1258	1310	1322	1334	1346	1358	1410	1422	1434	1446	1458		
Wheatshaf	1151	1203	1215	1227	1239	1251	1303	1315	1327	1339	1351	1403	1415	1427	1439	1451	1503		
TOWN, High Street West	1157	1209	1221	1233	1245	1257	1309	1321	1333	1345	1357	1409	1421	1433	1445	1457	1509		

● Journey continues via High Street to Bartram's Shipyard.

Service 17 Provides additional journeys between Craigavon Rd./Washington Rd. and Town

TOWN END FARM ESTATE—CANTERBURY ROAD—TOWN

TOWN END FARM ESTATE—HYLTON LANE—TOWN

28
29

MONDAY TO FRIDAY (Continued)

TOWN END FARM ESTATE	1457	1509	1521	1533	1545	1557	1609	1621	1631	1639	1646	1654	1701	1709	1716	1724	1731
Hylton Lane/Brunswick Road	1500	...	1524	...	1548	...	1612	...	1634	...	1649	...	1704	...	1719	...	1734
Canterbury Road	...	1513	...	1537	...	1601	...	1625	...	1643	...	1658	...	1713	...	1728	...
Castletown Road Ends	1506	1518	1530	1542	1554	1606	1618	1630	1640	1648	1655	1703	1710	1718	1725	1733	1740
Southwick	1510	1522	1534	1546	1558	1610	1622	1634	1644	1652	1659	1707	1714	1722	1729	1737	1744
Wheatsheaf	1515	1527	1539	1551	1603	1615	1627	1639	1649	1657	1704	1712	1719	1727	1734	1742	1749
TOWN, High Street West	1521	1533	1545	1557	1609	1621	1633	1645	1655	1703	1710	1718	1725	1733	1740	1748	1755

TOWN END FARM ESTATE

Hylton Lane/Brunswick Road	1739	1746	1754	1801	1809	1816	1824	1831	1841	1853	1905	1916	1931	1946	2001	2016	2031
Canterbury Road	1743	1749	...	1804	...	1819	...	1834	...	1856	...	1919	...	1949	...	2019	...
Castletown Road Ends	1743	1758	...	1813	...	1828	...	1845	...	1909	...	1935	...	2005	...	2035	...
Southwick	1748	1755	1803	1810	1818	1825	1833	1840	1850	1902	1913	1924	1939	1954	2009	2024	2039
Wheatsheaf	1752	1759	1807	1814	1822	1829	1837	1844	1854	1906	1917	1928	1943	1958	2013	2028	2043
TOWN, High Street West	1757	1804	1812	1819	1827	1834	1842	1849	1859	1911	1921	1932	1947	2002	2017	2032	2047

TOWN END FARM ESTATE

Hylton Lane/Brunswick Road	2046	2101	2116	2131	2146	2201	2216	2231	2246	2301	2322
Canterbury Road	2049	...	2119	...	2149	...	2219	...	2249	...	2325
Castletown Road Ends	...	2105	...	2135	...	2205	...	2235	...	2305	...
Southwick	2054	2109	2124	2139	2154	2209	2224	2239	2254	2309	2330
Wheatsheaf	2058	2113	2128	2143	2158	2213	2228	2243	2258	2313	2334
TOWN, High Street West	2102	2117	2132	2147	2202	2217	2232	2247	2302	2317	2338

Service 17 Provides additional journeys between Craigavon Rd./Washington Rd. and Town

TOWN END FARM ESTATE—CANTERBURY ROAD—TOWN

TOWN END FARM ESTATE—HYLTON LANE—TOWN

28
29

SATURDAY

TOWN END FARM ESTATE	0530	0639	0649	0659	...	09	19	29	39	49	59	1119	1129	1138	1146	1154	1202
Hylton Lane/Brunswick Road	0533	0642	...	0702	1122	...	1141	...	1157	...
Canterbury Road	0653	1133	...	1150	...
Castletown Road Ends	0539	0648	0658	0708	...	18	28	38	48	58	08	1128	1138	1147	1155	1203	1211
Southwick	0543	0652	0702	0712	...	22	32	42	52	02	12	1132	1142	1151	1159	1207	1215
Wheatsheaf	0548	0657	0707	0717	...	27	37	47	57	07	17	1137	1147	1156	1204	1212	1220
TOWN, High Street West	0554	0703	0713	0723	...	33	43	53	03	13	23	1143	1153	1202	1210	1218	1226

TOWN END FARM ESTATE

Hylton Lane/Brunswick Road	1210	1218	1226	1234	1242	1250	1258	1306	1314	1322	1330	1338	1346	1354	1402	1410	1418
Canterbury Road	1213	...	1229	...	1245	...	1301	...	1317	...	1333	...	1349	...	1405	...	1421
Castletown Road Ends	...	1222	...	1238	...	1254	...	1310	...	1326	...	1342	...	1358	...	1414	...
Southwick	1219	1227	1235	1243	1251	1259	1307	1315	1323	1331	1339	1347	1355	1403	1411	1419	1427
Wheatsheaf	1223	1231	1239	1247	1255	1303	1311	1319	1327	1335	1343	1351	1359	1407	1415	1423	1431
TOWN, High Street West	1228	1236	1244	1252	1300	1308	1316	1324	1332	1340	1348	1356	1404	1412	1420	1428	1436

TOWN END FARM ESTATE

Hylton Lane/Brunswick Road	1426	1434	1442	1450	1458	1506	1514	1522	1530	1538	1546	1554	1602	1610	1618	1626	1634
Canterbury Road	...	1437	...	1453	...	1509	...	1525	...	1541	...	1557	...	1613	...	1629	...
Castletown Road Ends	...	1446	...	1502	...	1518	...	1534	...	1550	...	1606	...	1622	...	1638	...
Southwick	1435	1443	1451	1459	1507	1515	1523	1531	1539	1547	1555	1603	1611	1619	1627	1635	1643
Wheatsheaf	1439	1447	1455	1503	1511	1519	1527	1535	1543	1551	1559	1607	1615	1623	1631	1639	1647
TOWN, High Street West	1444	1452	1500	1508	1516	1524	1532	1540	1548	1556	1604	1612	1620	1628	1636	1644	1652

TOWN END FARM ESTATE

Hylton Lane/Brunswick Road	1642	1650	1658	1706	1714	1722	1730	1738	1746	1754	1802	1810	1818	1826	1834	1842	1850
Canterbury Road	1645	...	1701	...	1717	...	1733	...	1749	...	1805	...	1821	...	1837	...	1853
Castletown Road Ends	...	1654	...	1710	...	1726	...	1742	...	1758	...	1814	...	1830	...	1846	...
Southwick	1651	1659	1707	1715	1723	1731	1739	1747	1755	1803	1811	1819	1827	1835	1843	1851	1859
Wheatsheaf	1655	1703	1711	1719	1727	1735	1743	1751	1759	1807	1815	1823	1831	1839	1847	1855	1903
TOWN, High Street West	1700	1708	1716	1724	1732	1740	1748	1756	1804	1812	1820	1828	1836	1844	1852	1900	1908

Service 17 Provides additional journeys between Craigavon Rd./Washington Rd. and Town

TOWN END FARM ESTATE—CANTERBURY ROAD—TOWN
TOWN END FARM ESTATE—HYLTON LANE—TOWN

SATURDAY (Continued)

TOWN END FARM ESTATE	28	29	28	29	28	29	28	29	28	29	28	29	28	29	28	29	28
Hylton Lane/Brunswick Road	1858	1906	1914	1922	1933	1945	1957	2009	2021	2033	2045	2057	2109	2121	2133	2145	2157
Canterbury Road	1902	1918	1918	1925	1937	1948	2001	2012	2025	2036	2049	2100	2113	2124	2137	2148	2201
Castletown Road Ends	1907	1915	1923	1931	1942	1954	2006	2018	2030	2042	2054	2106	2118	2130	2142	2154	2206
Southwick	1911	1919	1927	1935	1946	1958	2010	2022	2034	2046	2058	2110	2122	2134	2146	2158	2210
Wheatshaf	1916	1924	1932	1940	1951	2003	2015	2027	2039	2051	2103	2115	2127	2139	2151	2203	2215
TOWN, High Street West	1922	1930	1938	1946	1957	2009	2021	2033	2045	2057	2109	2121	2133	2145	2157	2209	2221

TOWN END FARM ESTATE

Hylton Lane/Brunswick Road	2212	2236	2256	2302	2316	2326		
Canterbury Road	2225	2245	2309					
Castletown Road Ends	2218	2230	2242	2250	2302	2314	2326	2332
Southwick	2222	2234	2246	2254	2306	2318	2330	2336
Wheatshaf	2227	2239	2251	2259	2311	2323	2335	2341
TOWN, High Street West	2233	2245	2257	2305	2317			

SUNDAY

TOWN END FARM ESTATE	28	28	28	28	29	28	29	28	29	28	29	28	29	28	29
Hylton Lane/Brunswick Road	0650	0700	0740	0839	1001	1016	1031	1046	01	16	31	46	2246	2301	2323
Canterbury Road	0654	0704	0744	0843	1005	1019	1035	05	19	35	49	2249	2305	2326	
Castletown Road Ends	0658	0708	0748	0847	1009	1024	1039	1054	09	24	39	54	2254	2309	2331
Southwick	0702	0712	0752	0851	1013	1028	1043	1058	13	28	43	58	2258	2313	2335
Wheatshaf	0706	0716	0756	0855	1017	1032	1047	1102	17	32	47	02	2302	2317	2339
TOWN, High Street West	0711	0721	0801	0900	1022	1037	1052	1107	22	37	52	07	2307	2322	...

Then at these minutes past each hour

until

Service 17 Provides additional journeys between Craigavon Rd./Washington Rd. and Town

TOWN—CANTERBURY ROAD—TOWN END FARM ESTATE
TOWN—HYLTON LANE—TOWN END FARM ESTATE

Service 28 via High Street West, Bridge Street, Wearmouth Bridge, North Bridge Street, Southwick Road, Sunderland Road, Church Bank, North Hylton Road, Washington Road, Blackwood Road, Baxter Road to Baxter Road/Berwick Avenue Junction.

Service 29 as above Service 28 until Washington Road then Hylton Lane, Brunswick Road, Blackwood Road, Bexhill Road, Baxter Road to Baxter Road/Berwick Road Junction.

Tyneside Passenger Transport Executive and Northern General Transport Joint Services

MONDAY TO FRIDAY

TOWN, High Street West	0513	0601	0616	0634	0642	0649	0657	0704	0712	0719	0727	0734	0742	0749	0757	0804	0812
Wheatshaf	0516	0604	0619	0637	0645	0652	0700	0707	0715	0722	0730	0737	0745	0752	0800	0807	0815
Southwick	0521	0609	0624	0642	0650	0657	0705	0712	0720	0727	0735	0742	0750	0757	0805	0812	0820
Castletown Road Ends	0524	0613	0628	0646	0654	0701	0709	0716	0724	0731	0739	0746	0754	0801	0809	0816	0824
Canterbury Road	0527	0619	0633	0659	0707	0714	0722	0737	0744	0752	0759	0807	0814	0822	0829		
Hylton Lane/Brunswick Road	0527	0619	0652	0707	0718	0725	0733	0740	0748	0755	0803	0810	0818	0825	0833		

TOWN, High Street West

Wheatshaf	0819	0830	0842	0854	0906	0918	0930	0942	0954	1006	1018	1030	1042	1054	1106	1118	1130
Southwick	0822	0833	0845	0857	0909	0921	0933	0945	0957	1009	1021	1033	1045	1057	1109	1121	1133
Castletown Road Ends	0827	0838	0850	0902	0914	0926	0938	0950	1002	1014	1026	1038	1050	1102	1114	1126	1138
Canterbury Road	0831	0842	0854	0906	0918	0930	0942	0954	1006	1018	1030	1042	1054	1106	1118	1130	1142
Hylton Lane/Brunswick Road	0837	0851	0903	0915	0927	0939	0951	1003	1015	1027	1039	1051	1103	1115	1127	1139	1151

TOWN, High Street West

Wheatshaf	1142	1154	1206	1218	1230	1242	1254	1306	1318	1330	1342	1354	1406	1418	1430	1442	1454
Southwick	1145	1157	1209	1221	1233	1245	1257	1309	1321	1333	1345	1357	1409	1421	1433	1445	1457
Castletown Road Ends	1150	1202	1214	1226	1238	1250	1302	1314	1326	1338	1350	1402	1414	1426	1438	1450	1502
Canterbury Road	1154	1206	1218	1230	1242	1254	1306	1318	1330	1342	1354	1406	1418	1430	1442	1454	1506
Hylton Lane/Brunswick Road	1159	1211	1223	1235	1247	1259	1311	1323	1335	1347	1359	1411	1423	1435	1447	1459	1511
TOWN END FARM ESTATE	1203	1215	1227	1239	1251	1303	1315	1327	1339	1351	1403	1415	1427	1439	1451	1503	1515

Service 17 Provides additional journeys between Town and Washington Rd./Craigavon Rd.

TOWN—CANTERBURY ROAD—TOWN END FARM ESTATE
TOWN—HYLTON LANE—TOWN END FARM ESTATE

SUNDAY	29	29	28	29	28	29	28	29	28	29	28	29	28	
TOWN, High Street West ...	0815	0930	0953	1008	1023	1038	1053	08	23	38	53	2223	2238	2300
Wheatshaf ...	0818	0933	0956	1011	1026	1041	1056	11	26	41	56	2226	2241	2303
Southwick ...	0823	0938	1001	1016	1031	1046	1101	16	31	46	01	2231	2246	2308
Castletown Road Ends ...	0827	0942	1005	1020	1035	1050	1105	20	35	50	05	2235	2250	2312
Canterbury Road	1010	...	1040	...	1110	...	40	...	10	2240	...	2317
Hylton Lane/Brunswick Road	0833	0948	...	1026	...	1056	...	26	...	56	2256	...
TOWN END FARM ESTATE	0836	0951	1014	1029	1044	1059	1114	29	44	59	14	2244	2259	2321

Then at these minutes past each hour until

Service 17 Provides additional journeys between Town and Washington Rd./Craigavon Rd.

FOR YOUR NEXT OUTING...

hire one of our modern luxury coaches for the exclusive use of your party. Go when you like, where you like, and by what route you like.



Consult our Coach Hire Department—NOW!

Telephone: Sunderland 75251

cbma06

NORTH HYLTON/CASTLETOWN—PARK LANE BUS STATION

Route (A) From The Briars via Hylton Castle Road, Grange Road, then as combined route.

Route (B) From Grange Road/Ferryboat Lane Junction via Grange Road, then as combined route.

Combined route: From Grange Road via Ethel Terrace, Chaffinch Road, East View, Swallow Dene Road, Dene Road, Castletown Road, North Hylton Road, Church Bank, Northern Way, Clockwell Street, Stoney Lane, Camden Street, Northern Way, Queen Alexandra Bridge, Pallion New Road, Trimdon Street, Silksworth Row, Livingstone Road, Paley Street, Low Row, Green Terrace, Vine Place, Park Lane, Olive Street, Stockton Road.

Tyneside Passenger Transport Executive and Northern General Transport Joint Service

MONDAY TO FRIDAY

NORTH HYLTON, Ferryboat Lane	...	0657	...	0727	0757	...	0857	...	0957	1017	...	1057	...	1127	...	1157	
CASTLETOWN, The Briars	0658	...	0713	0728	...	0828	...	0928	...	1038	...	1138	...	1143	
Castletown Road Ends	0703	0703	0718	0733	0733	0803	0833	0903	0933	1003	1023	1043	1103	1118	1133	1148	1203
Southwick, North Star	0707	0707	0722	0737	0737	0807	0837	0907	0937	1007	1027	1047	1107	1122	1137	1152	1207
Trimdon Street	0713	0713	0728	0743	0743	0813	0843	0913	0943	1013	1033	1053	1113	1128	1143	1158	1213
PARK LANE BUS STATION	0718	0718	0733	0748	0748	0818	0848	0918	0948	1018	1038	1058	1118	1133	1148	1203	1218

NORTH HYLTON, Ferryboat Lane	...	1227	...	1257	...	1327	...	1357	1417	...	1457	1517	...	1557	...	1627	...
CASTLETOWN, The Briars	1213	...	1243	...	1313	...	1343	...	1438	...	1538	...	1538	...	1613	...	1643
Castletown Road Ends	1218	1233	1248	1303	1318	1333	1348	1403	1423	1443	1503	1523	1543	1603	1618	1633	1648
Southwick, North Star	1222	1237	1252	1307	1322	1337	1352	1407	1427	1447	1507	1527	1547	1607	1622	1637	1652
Trimdon Street	1228	1243	1258	1313	1328	1343	1358	1413	1433	1453	1513	1533	1553	1613	1628	1643	1658
PARK LANE BUS STATION	1233	1248	1303	1318	1333	1348	1403	1418	1438	1458	1518	1538	1558	1618	1633	1648	1703

NORTH HYLTON, Ferryboat Lane	1657	...	1727	...	1757	...	1827	...	1857	1917	...	1957	2017	...	2057	2117	
CASTLETOWN, The Briars	...	1713	...	1743	1748	...	1813	...	1843	...	1938	...	2038	
Castletown Road Ends	1703	1718	1733	1748	1753	1803	1818	1833	1848	1903	1923	1943	2003	2023	2043	2103	2123
Southwick, North Star	1707	1722	1737	1752	1757	1807	1822	1837	1852	1907	1927	1947	2007	2027	2047	2107	2127
Trimdon Street	1713	1728	1743	1758	1803	1813	1828	1843	1858	1913	1933	1953	2013	2033	2053	2113	2133
PARK LANE BUS STATION	1718	1733	1748	1803	1808	1818	1833	1848	1903	1918	1938	1958	2018	2038	2058	2118	2138

NORTH HYLTON, Ferryboat Lane	...	2157	2217	...	2252	...	2322
CASTLETOWN, The Briars	2138	...	2238	...	2306
Castletown Road Ends	2143	2203	2223	2243	2258	2311	2328
Southwick, North Star	2147	2207	2227	2247	2302	2315	2332
Trimdon Street	2153	2213	2233	2253	2308	2321	2338
PARK LANE BUS STATION	2158	2218	2238	2258	2313	2326	2343

74

75

NORTH HYLTON/CASTLETOWN—PARK LANE BUS STATION

SATURDAY

NORTH HYLTON, Ferryboat Lane	... 0657 ... 0757 ... 0857 ...	57 ... 27 ...	2257 ... 2322
CASTLETOWN, The Briars 0558 ... 0728 ... 0828 ... 0928 0943	Then at these minutes past each hour	... 13 ... 43 ... 2313 ... 2328
Castletown Road Ends 0603 0703 0733 0803 0833 0903 0933 0948	03 18 33 48	2303 2318 2328
Southwick, North Star 0607 0707 0737 0807 0837 0907 0937 0952	07 22 37 52	2307 2322 2332
Trimdon Street 0613 0713 0743 0813 0843 0913 0943 0958	13 28 43 58	2313 2328 2338
PARK LANE BUS STATION	... 0618 0718 0748 0818 0848 0918 0948 1003	18 33 48 03	2318 2333 2343

SUNDAY

NORTH HYLTON, Ferryboat Lane	0900 0927 ... 1127 ... 1327 1357 ... 1457 ... 1557 1617 ... 1657 1717 ... 1757
CASTLETOWN, The Briars 1028 ... 1228 ... 1428 ... 1528 ... 1638 ... 1738 ...
Castletown Road Ends ...	0906 0933 1033 1133 1233 1333 1403 1433 1503 1533 1603 1623 1643 1703 1723 1743 1803
Southwick, North Star ...	0910 0937 1037 1137 1237 1337 1407 1437 1507 1537 1607 1627 1647 1707 1727 1747 1807
Trimdon Street ...	0916 0943 1043 1143 1243 1343 1413 1443 1513 1543 1613 1633 1653 1713 1733 1753 1813
PARK LANE BUS STATION	0921 0948 1048 1148 1248 1348 1418 1448 1518 1548 1618 1638 1658 1718 1738 1758 1818

NORTH HYLTON, Ferryboat Lane	1817 ... 1857 1917 ... 1957 2017 ... 2057 2117 ... 2157 2217 ... 2252 2322
CASTLETOWN, The Briars 1838 ... 1938 ... 2038 ... 2138 ... 2238 ...
Castletown Road Ends ...	1823 1843 1903 1923 1943 2003 2023 2043 2103 2123 2143 2203 2223 2243 2258 2328
Southwick, North Star ...	1827 1847 1907 1927 1947 2007 2027 2047 2107 2127 2147 2207 2227 2247 2302 2322
Trimdon Street ...	1833 1853 1913 1933 1953 2013 2033 2053 2113 2133 2153 2213 2233 2253 2308 2338
PARK LANE BUS STATION	1838 1858 1918 1938 1958 2018 2038 2058 2118 2138 2158 2218 2238 2258 2313 2343

76

PARK LANE BUS STATION—CASTLETOWN/NORTH HYLTON

Via Park Lane, Olive Street, Mary Street, New Durham Road, Green Terrace, Low Row, Silksworth Row, Trimdon Street, Pallion New Road, Queen Alexandra Bridge, Northern Way, Church Bank, North Hylton Road, Castletown Road, Dene Road, Swallow Dene Road, East View, Chaffinch Road, Ethel Terrace, Grange Road then:

Route (A) From Grange Road via Hylton Castle Road, Castle View, The Briars.

Route (B) Via Grange Road to Grange Road/Ferryboat Lane Junction.

Tyneside Passenger Transport Executive and Northern General Transport Joint Service

MONDAY TO FRIDAY

PARK LANE BUS STATION	... 0630 0700 0730 0800 0830 0900 0930 0950 1010 1030 1050 1105 1120 1135 1150 1205 1222
Trimdon Street	... 0635 0705 0735 0805 0835 0905 0935 0955 1015 1035 1055 1110 1125 1140 1155 1210 1227
Southwick, North Star	... 0641 0711 0741 0811 0841 0911 0941 1001 1021 1041 1101 1116 1131 1146 1201 1216 1233
Castletown Road Ends	... 0645 0715 0745 0815 0845 0915 0945 1005 1025 1045 1105 1120 1135 1150 1205 1220 1237
CASTLETOWN, The Briars	... 0650 ... 0820 ... 0920 ... 1030 ... 1110 ... 1140 ... 1210 ... 1242
NORTH HYLTON, Ferryboat Lane	0651 0721 0751 ... 0851 ... 0951 1011 ... 1051 ... 1126 ... 1156 ... 1226 ...

PARK LANE BUS STATION	... 1235 1250 1305 1320 1335 1350 1410 1430 1450 1510 1530 1550 1605 1620 1635 1650 1705
Trimdon Street	... 1240 1255 1310 1325 1340 1355 1415 1435 1455 1515 1535 1555 1610 1625 1640 1655 1710
Southwick, North Star	... 1246 1301 1316 1331 1346 1401 1421 1441 1501 1521 1541 1601 1616 1631 1646 1701 1716
Castletown Road Ends	... 1250 1305 1320 1335 1350 1405 1425 1445 1505 1525 1545 1605 1620 1635 1650 1705 1720
CASTLETOWN, The Briars	... 1310 ... 1340 ... 1430 ... 1530 ... 1610 ... 1640 ... 1710 ...
NORTH HYLTON, Ferryboat Lane	1256 ... 1326 ... 1356 1411 ... 1451 1511 ... 1551 ... 1626 ... 1656 ... 1726

PARK LANE BUS STATION	... 1720 1728 1735 1750 1805 1820 1835 1850 1910 1930 1950 2010 2030 2050 2110 2130 2150
Trimdon Street	... 1725 1733 1740 1755 1810 1825 1840 1855 1915 1935 1955 2015 2035 2055 2115 2135 2155
Southwick, North Star	... 1731 1739 1746 1801 1816 1831 1846 1901 1921 1941 2001 2021 2041 2101 2121 2141 2201
Castletown Road Ends	... 1735 1743 1750 1805 1820 1835 1850 1905 1925 1945 2005 2025 2045 2105 2125 2145 2205
CASTLETOWN, The Briars	... 1740 1748 ... 1810 ... 1840 ... 1930 ... 2030 ... 2130 ...
NORTH HYLTON, Ferryboat Lane	... 1756 ... 1826 ... 1856 1911 ... 1951 2011 ... 2051 2111 ... 2151 2211

PARK LANE BUS STATION	... 2210 2230 2245 2300
Trimdon Street	... 2215 2235 2250 2305
Southwick, North Star	... 2221 2241 2256 2311
Castletown Road Ends	... 2225 2245 2300 2315
CASTLETOWN, The Briars	... 2230 ... 2305 ...
NORTH HYLTON, Ferryboat Lane	... 2251 ... 2321

77

PARK LANE BUS STATION—CASTLETOWN/NORTH HYLTON

SATURDAY

PARK LANE BUS STATION	0530	0630	0700	0730	0800	0830	0900	0920	0935		50	05	20	35		2250	2300
Trimdon Street	0535	0635	0705	0735	0805	0835	0905	0925	0940	Then at	55	10	25	40		2255	2305
Southwick, North Star	0541	0641	0711	0741	0811	0841	0911	0931	0946	these	01	16	31	46		2301	2311
Castletown Road Ends	0545	0645	0715	0745	0815	0845	0915	0935	0950	minutes	05	20	35	50	until	2305	2315
CASTLETOWN, The Briars	0550	...	0720	...	0820	...	0920	0940	...	past each	10	...	40	...		2310	...
NORTH HYLTON, Ferryboat Lane	...	0651	...	0751	...	0851	...	0956	...	hour	...	26	...	56		...	2321

SUNDAY

PARL LANE BUS STATION	0900	1000	1100	1200	1300	1330	1400	1430	1500	1530	1550	1610	1630	1650	1710	1730	1750
Trimdon Street	0905	1005	1105	1205	1305	1335	1405	1435	1505	1535	1555	1615	1635	1655	1715	1735	1755
Southwick, North Star	0911	1011	1111	1211	1311	1341	1411	1441	1511	1541	1601	1621	1641	1701	1721	1741	1801
Castletown Road Ends	0915	1015	1115	1215	1315	1345	1415	1445	1515	1545	1605	1625	1645	1705	1725	1745	1805
CASTLETOWN, The Briars	...	1020	...	1220	1420	...	1520	1630	1730
NORTH HYLTON, Ferryboat Lane	0921	...	1121	...	1321	1351	...	1451	...	1551	1611	...	1651	1711	...	1751	1811

PARK LANE BUS STATION	1810	1830	1850	1910	1930	1950	2010	2030	2050	2110	2130	2150	2210	2230	2300
Trimdon Street	1815	1835	1855	1915	1935	1955	2015	2035	2055	2115	2135	2155	2215	2235	2305
Southwick, North Star	1821	1841	1901	1921	1941	2001	2021	2041	2101	2121	2141	2201	2221	2241	2311
Castletown Road Ends	1825	1845	1905	1925	1945	2005	2025	2045	2105	2125	2145	2205	2225	2245	2315
CASTLETOWN, The Briars	1830	1930	2030	2130	2230
NORTH HYLTON, Ferryboat Lane	...	1851	1911	...	1951	2011	...	2051	2111	...	2151	2211	...	2251	2321

78

cbma06

DOXFORD PARK (Mill Hill Estate)—CENTRAL BUS STATION

Via Mill Hill Road, Doxford Park Way, Silksworth Road, Allendale Road, North Moor Lane, Durham Road, New Durham Road, Vine Place, Crowtree Road.

Tyneside Passenger Transport Executive, Northern General Transport and Sunderland District Joint Service

WEEKDAYS

					NS				NS						
DOXFORD PARK ESTATE, Cloud-Saint	0630	0700	0730	0755	0800	0830	0832	Then at	00	30				2300	
Farrington Estate, Allendale Road	0636	0706	0736	0801	0806	0836	0838	these	06	36				2306	
Prospect Hotel	0644	0714	0744	0809	0814	0844	0846	minutes	14	44	until			2314	
Barnes Park	0648	0718	0748	0813	0818	0848	0850	past each	18	48				2318	
CENTRAL BUS STATION	0653	0723	0753	0818	0823	0853	0855	hour	23	53				2323	

SUNDAY

DOXFORD PARK ESTATE, Cloud-Saint	0700	1000	1030	Then at	00	30	2300
Farrington Estate, Allendale Road	0706	1006	1036	these	06	36	2306
Prospect Hotel	0714	1014	1044	minutes	14	44	2314
Barnes Park	0718	1018	1048	past each	18	48	2318
CENTRAL BUS STATION	0723	1023	1053	hour	23	53	2323

NS Not Saturdays ≡ Adjoining or near a Rail Station

NOTE: Limited Stop Service, observing the following stops only—all stops in Doxford Park Estate then Farrington (Allendale Road, Service 3 terminus), Prospect Hotel, Barnes Park, Central Bus Station.

79

IT IS WORK TO DRIVE—WHY DRIVE TO WORK?
TAKE IT EASY — TAKE A BUS

CENTRAL BUS STATION—DOXFORD PARK (Mill Hill Estate)

Service
112

Via Crowtree Road, Brougham Street, Waterloo Place, Holmeside, Park Lane, Olive Street, Mary Street, New Durham Road, Durham Road, Silksworth Lane, Queen Alexandra Road, Durham Road, North Moor Lane, Allendale Road, Silksworth Road, Doxford Park Way, Mill Hill Road.

Tyneside Passenger Transport Executive, Northern General Transport and Sunderland District Joint Service

WEEKDAYS		NS									
CENTRAL BUS STATION	0630	Then at	00	30	1700	1720	1730	Then at	00	30	2300
Barnes Park	0636	these	06	36	1706	1726	1736	these	06	36	2306
Prospect Hotel	0640	minutes	10	40	1710	1730	1740	minutes	10	40	2310
Farrington Estate, Allendale Road	0648	past each	18	48	1718	1738	1748	past each	18	48	2318
DOXFORD PARK ESTATE, Cloud-Saint	0653	hour	23	53	1723	1743	1753	hour	23	53	2323

SUNDAY

CENTRAL BUS STATION	0630	0930	Then at	00	30	2300
Barnes Park	0636	0936	these	06	36	2306
Prospect Hotel	0640	0940	minutes	10	40	2310
Farrington Estate, Allendale Road	0648	0948	past each	18	48	2318
DOXFORD PARK ESTATE, Cloud-Saint	0653	0953	hour	23	53	2323

NS Not Saturdays ⇨ Adjoining or near a Rail Station

NOTE: Limited Stop service, observing the following stops only—Central Bus Station, Barnes Park (Lay-By in Queen Alexandra Road), Prospect Hotel, Farrington (Allendale Road, Service 3 terminus), then all stops in Doxford Park Estate.

GO DOWN TOWN

RIGHT TO THE DOOR OF YOUR FAVOURITE STORE

GO BY BUS

Service
113

GILLEY LAW ESTATE—CENTRAL BUS STATION

Via Aldenham Road, North Moor Lane, Durham Road, New Durham Road, Vine Place, Crowtree Road,

Tyneside Passenger Transport Executive and Sunderland District Joint Service

WEEKDAYS		NS														
GILLEY LAW EST., Aldenham Rd.	0641	0701	0708	0721	0741	0742	0801	0805	0821	0835	0841	Then at	01	21	41	1741
Prospect Hotel	0647	0707	0714	0727	0747	0748	0807	0811	0827	0841	0847	mins.	07	27	47	1747
Royal Infirmary	0655	0715	0722	0735	0755	0756	0815	0819	0835	0849	0855	past	15	35	55	1755
CENTRAL BUS STATION	0659	0719	0726	0739	0759	0800	0819	0823	0839	0853	0859	each hr.	19	39	59	1759

GILLEY LAW EST., Aldenham Rd.	1750	Then at	01	21	41	2301
Prospect Hotel	1758	these	07	27	47	2307
Royal Infirmary	1806	minutes	15	35	55	2315
CENTRAL BUS STATION	1810	past each	19	39	59	2319

SUNDAY

GILLEY LAW EST., Aldenham Rd.	0701	0901	0941	1021	1101	1141	1221	1301	1341	Then at	01	21	41	2301
Prospect Hotel	0707	0907	0947	1027	1107	1147	1227	1307	1347	these	07	27	47	2307
Royal Infirmary	0715	0915	0955	1035	1115	1155	1235	1315	1355	minutes	15	35	55	2315
CENTRAL BUS STATION	0719	0919	0959	1039	1119	1159	1239	1319	1359	past each	19	39	59	2319

NS Not Saturdays ⇨ Adjoining or near a Rail Station

TO YOUR WORK, LEISURE OR PLAY—

GO BY BUS, THE COMFORTABLE WAY

CENTRAL BUS STATION—GILLEY LAW ESTATE

113

Via Crowtree Road, Brougham Street, Waterloo Place, Holmeside, Park Lane, Olive Street, Mary Street, New Durham Road, Durham Road, Silksworth Lane, Queen Alexandra Road, Durham Road, North Moor Lane, Aldenham Road.

Tyneside Passenger Transport Executive and Sunderland District Joint Service

WEEKDAYS		Then at	NS	Then at	FS
CENTRAL BUS STATION	0640	these	1720 1730 1740	these	2240 2250 2300
Royal Infirmary	0645	minutes	1725 1735 1745	minutes	2245 2255 2305
Prospect Hotel	0652	past each	1732 1742 1752	past each	2252 2302 2312
GILLEY LAW EST., Aldenham Rd.	0658	hour	1738 1748 1758	hour	2258 2308 2318
		00 20 40		00 20 40	
		05 25 45		05 25 45	
		12 32 52		12 32 52	
		18 38 58		18 38 58	
		until		until	

SUNDAY		Then at	NS	Then at	FS
CENTRAL BUS STATION	0640	0920 1000 1040 1120 1200 1240 1320 1340		these	2240 2250 2300
Royal Infirmary	0645	0925 1005 1045 1125 1205 1245 1325 1345		mins.	2245 2255 2305
Prospect Hotel	0652	0932 1012 1052 1132 1212 1252 1332 1352		past	2252 2302 2312
GILLEY LAW EST., Aldenham Rd.	0658	0938 1018 1058 1138 1218 1258 1338 1358		each hr.	2258 2308 2318
		00 20 40		00 20 40	
		05 25 45		05 25 45	
		12 32 52		12 32 52	
		18 38 58		18 38 58	
		until		until	

NS Not Saturdays FS Fridays and Saturdays only

⚡ Adjoining or near a Rail Station

NO PARKING FUSS — WHEN YOU TRAVEL BY BUS

SILKSWORTH—PARK LANE BUS STATION

133

Via Church View, Silksworth Road, Silksworth Terrace, Blind Lane, Silksworth Lane, Queen Alexandra Road, Durham Road, New Durham Road, Vine Place, Park Lane.

Tyneside Passenger Transport Executive and Sunderland District Joint Service

MONDAY TO FRIDAY

SILKSWORTH, Vicarage Farm Estate	0526	0625	0642	0650	0658	0706	0714	0722	0730	0738	0746	0754	0802	0810	0818	0826	0834
Colliery Inn	0531	0630	0647	0655	0703	0711	0719	0727	0735	0743	0751	0759	0807	0815	0823	0831	0839
Silksworth Lane/Queen Alexandra Rd.	0534	0633	0650	0658	0706	0714	0722	0730	0738	0746	0754	0802	0810	0818	0826	0834	0842
Royal Infirmary	0537	0636	0653	0701	0709	0717	0725	0733	0741	0749	0757	0805	0813	0821	0829	0837	0845
PARK LANE BUS STATION	0540	0639	0656	0704	0712	0720	0728	0736	0744	0752	0800	0808	0816	0824	0832	0840	0848
SILKSWORTH, Vicarage Farm Estate	0842	0850	0858	0906	0914	0922	0930	0938	0946	0954	1002	1010	1018	1026	1034	1042	1050
Colliery Inn	0847	0855	0903	0911	0919	0927	0935	0943	0951	0959	1007	1015	1023	1031	1039	1047	1055
Silksworth Lane/Queen Alexandra Rd.	0850	0858	0906	0914	0922	0930	0938	0946	0954	1002	1010	1018	1026	1034	1042	1050	1058
Royal Infirmary	0853	0901	0909	0917	0925	0933	0941	0949	0957	1005	1013	1021	1029	1037	1045	1053	1101
PARK LANE BUS STATION	0856	0904	0912	0920	0928	0936	0944	0952	1000	1008	1016	1024	1032	1040	1048	1056	1104
SILKSWORTH, Vicarage Farm Estate	1058	1106	1114	1122	1130	1138	1146	1154	1202	1210	1218	1226	1234	1242	1250	1258	1306
Colliery Inn	1103	1111	1119	1127	1135	1143	1151	1159	1207	1215	1223	1231	1239	1247	1255	1303	1311
Silksworth Lane/Queen Alexandra Rd.	1106	1114	1122	1130	1138	1146	1154	1202	1210	1218	1226	1234	1242	1250	1258	1306	1314
Royal Infirmary	1109	1117	1125	1133	1141	1149	1157	1205	1213	1221	1229	1237	1245	1253	1301	1309	1317
PARK LANE BUS STATION	1112	1120	1128	1136	1144	1152	1200	1208	1216	1224	1232	1240	1248	1256	1304	1312	1320
SILKSWORTH, Vicarage Farm Estate	1314	1322	1330	1338	1346	1354	1402	1410	1418	1426	1434	1442	1450	1458	1506	1514	1522
Colliery Inn	1319	1327	1335	1343	1351	1359	1407	1415	1423	1431	1439	1447	1455	1503	1511	1519	1527
Silksworth Lane/Queen Alexandra Rd.	1322	1330	1338	1346	1354	1402	1410	1418	1426	1434	1442	1450	1458	1506	1514	1522	1530
Royal Infirmary	1325	1333	1341	1349	1357	1405	1413	1421	1429	1437	1445	1453	1501	1509	1517	1525	1533
PARK LANE BUS STATION	1328	1336	1344	1352	1400	1408	1416	1424	1432	1440	1448	1456	1504	1512	1520	1528	1536
SILKSWORTH, Vicarage Farm Estate	1530	1538	1546	1554	1602	1610	1618	1626	1634	1643	1652	1700	1707	1714	1721	1728	1735
Colliery Inn	1535	1543	1551	1559	1607	1615	1623	1631	1639	1648	1657	1705	1712	1719	1726	1733	1740
Silksworth Lane/Queen Alexandra Rd.	1538	1546	1554	1602	1610	1618	1626	1634	1642	1651	1700	1708	1715	1722	1729	1736	1743
Royal Infirmary	1541	1549	1557	1605	1613	1621	1629	1637	1645	1654	1703	1711	1718	1725	1732	1739	1746
PARK LANE BUS STATION	1544	1552	1600	1608	1616	1624	1632	1640	1648	1657	1706	1714	1721	1728	1735	1742	1749

SILKSWORTH—PARK LANE BUS STATION

MONDAY TO FRIDAY (Continued)

SILKSWORTH, Vicarage Farm Estate	1742	1749	1756	1803	1815	1830	Then at	45	00	15	30		2245	2300
Colliery Inn	1747	1754	1801	1808	1820	1835	these	50	05	20	35		2250	2305
Silksworth Lane/Queen Alexandra Rd.	1750	1757	1804	1811	1823	1838	minutes	53	08	23	38	until	2253	2308
Royal Infirmary	1753	1800	1807	1814	1826	1841	past each	56	11	26	41		2256	2311
PARK LANE BUS STATION	1756	1803	1810	1817	1829	1844	hour	59	14	29	44		2259	2314

SATURDAY

SILKSWORTH, Vicarage Farm Estate	0530	0624	0636	0648	0700	0712	0724	0736	0748	0800	0812	0820	0830	0840	0850	0900	0910
Colliery Inn	0535	0629	0641	0653	0705	0717	0729	0741	0753	0805	0817	0825	0835	0845	0855	0905	0915
Silksworth Lane/Queen Alexandra Rd.	0538	0632	0644	0656	0708	0720	0732	0744	0756	0808	0820	0828	0838	0848	0858	0908	0918
Royal Infirmary	0541	0635	0647	0659	0711	0723	0735	0747	0759	0811	0823	0831	0841	0851	0901	0911	0921
PARK LANE BUS STATION	0544	0638	0650	0702	0714	0726	0738	0750	0802	0814	0826	0834	0844	0854	0904	0914	0924

SILKSWORTH, Vicarage Farm Estate	0920	Then at	30	40	50	00	10	20		1810	1824	Then at	36	48	00	12	24	2312	
Colliery Inn	0925	these	35	45	55	05	15	25		1815	1829	these	41	53	05	17	29	2317	
Silksworth Lane/Queen Alexandra Rd.	0928	minutes	38	48	58	08	18	28	until	1818	1832	minutes	44	56	08	20	32	until	2320
Royal Infirmary	0931	past each	41	51	01	11	21	31		1821	1835	past each	47	59	11	23	35	2323	
PARK LANE BUS STATION	0934	hour	44	54	04	14	24	34		1824	1838	hour	50	02	14	26	38	2326	

SUNDAY

SILKSWORTH, Vicarage Farm Estate	0650	0720	0845	0945	1015	1045	1115	1145	1215	1245	Then at	00	15	30	45	2300	
Colliery Inn	0655	0725	0850	0950	1020	1050	1120	1150	1220	1250	these	05	20	35	50	2305	
Silksworth Lane/Queen Alexandra Rd.	0658	0728	0853	0953	1023	1053	1123	1153	1223	1253	minutes	08	23	38	53	until	2308
Royal Infirmary	0701	0731	0856	0956	1026	1056	1126	1156	1226	1256	past each	11	26	41	56	2311	
PARK LANE BUS STATION	0704	0744	0859	0959	1029	1059	1129	1159	1229	1259	hour	14	29	44	59	2314	

NOTE: On Sundays this service is operated solely by the Sunderland District Company

SILKSWORTH—PARK LANE BUS STATION

PARK LANE BUS STATION—SILKSWORTH

Via Stockton Road, Mary Street, New Durham Road, Durham Road, Silksworth Lane, Blind Lane, Silksworth Terrace, Silksworth Road, Church View.

Tyneside Passenger Transport Executive and Sunderland District Joint Service

MONDAY TO FRIDAY

PARK LANE BUS STATION	0545	0640	0654	0658	0706	0714	0722	0730	0738	0746	0754	0802	0810	0818	0826	0834
Royal Infirmary	0547	0633	0642	0656	0700	0708	0716	0724	0732	0740	0748	0756	0804	0812	0820	0828
Queen Alexandra Rd./Silksworth Lane	0550	0636	0645	0659	0703	0711	0719	0727	0735	0743	0751	0759	0807	0815	0823	0831
Colliery Inn	0553	0639	0648	0702	0706	0714	0722	0730	0738	0746	0754	0802	0810	0818	0826	0834
SILKSWORTH, Vicarage Farm Estate	0559	0645	0654	0708	0712	0720	0728	0736	0744	0752	0800	0808	0816	0824	0832	0840

PARK LANE BUS STATION	0842	0850	0858	0906	0914	0922	0930	0938	0946	0954	1002	1010	1018	1026	1034	1042	1050
Royal Infirmary	0844	0852	0900	0908	0916	0924	0932	0940	0948	0956	1004	1012	1020	1028	1036	1044	1052
Queen Alexandra Rd./Silksworth Lane	0847	0855	0903	0911	0919	0927	0935	0943	0951	0959	1007	1015	1023	1031	1039	1047	1055
Colliery Inn	0850	0858	0906	0914	0922	0930	0938	0946	0954	1002	1010	1018	1026	1034	1042	1050	1058
SILKSWORTH, Vicarage Farm Estate	0856	0904	0912	0920	0928	0936	0944	0952	1000	1008	1016	1024	1032	1040	1048	1056	1104

PARK LANE BUS STATION	1058	1106	1114	1122	1130	1138	1146	1154	1202	1210	1218	1226	1234	1242	1250	1258	1306
Royal Infirmary	1100	1108	1116	1124	1132	1140	1148	1156	1204	1212	1220	1228	1236	1244	1252	1300	1308
Queen Alexandra Rd./Silksworth Lane	1103	1111	1119	1127	1135	1143	1151	1159	1207	1215	1223	1231	1239	1247	1255	1303	1311
Colliery Inn	1106	1114	1122	1130	1138	1146	1154	1202	1210	1218	1226	1234	1242	1250	1258	1306	1314
SILKSWORTH, Vicarage Farm Estate	1112	1120	1128	1136	1144	1152	1200	1208	1216	1224	1232	1240	1248	1256	1304	1312	1320

PARK LANE BUS STATION	1314	1322	1330	1338	1346	1354	1402	1410	1418	1426	1434	1442	1450	1458	1506	1514	1522
Royal Infirmary	1316	1324	1332	1340	1348	1356	1404	1412	1420	1428	1436	1444	1452	1500	1508	1516	1524
Queen Alexandra Rd./Silksworth Lane	1319	1327	1335	1343	1351	1359	1407	1415	1423	1431	1439	1447	1455	1503	1511	1519	1527
Colliery Inn	1322	1330	1338	1346	1354	1402	1410	1418	1426	1434	1442	1450	1458	1506	1514	1522	1530
SILKSWORTH, Vicarage Farm Estate	1328	1336	1344	1352	1400	1408	1416	1424	1432	1440	1448	1456	1504	1512	1520	1528	1536

PARK LANE BUS STATION	1530	1538	1546	1554	1602	1610	1618	1626	1634	1643	1650	1657	1704	1711	1718	1725	1732
Royal Infirmary	1532	1540	1548	1556	1604	1612	1620	1628	1636	1645	1652	1659	1706	1713	1720	1727	1734
Queen Alexandra Rd./Silksworth Lane	1535	1543	1551	1559	1607	1615	1623	1631	1639	1648	1655	1702	1709	1716	1723	1730	1737
Colliery Inn	1538	1546	1554	1602	1610	1618	1626	1634	1642	1651	1658	1705	1712	1719	1726	1733	1740
SILKSWORTH, Vicarage Farm Estate	1544	1552	1600	1608	1616	1624	1632	1640	1648	1657	1704	1711	1718	1725	1732	1739	1746

PARK LANE BUS STATION—SILKSWORTH

MONDAY TO FRIDAY (Continued)

PARK LANE BUS STATION	1739	1746	1753	1800	1814	1829	Then at	44	59	14	29	2244	2300
Royal Infirmary	1741	1748	1755	1802	1816	1831	these	46	01	16	31	2246	2302
Queen Alexandra Rd./Silksworth Lane	1744	1751	1758	1805	1819	1834	minutes	49	04	19	34	2249	2305
Colliery Inn	1747	1754	1801	1808	1822	1837	past each	52	07	22	37	2252	2308
SILKSWORTH, Vicarage Farm Estate	1753	1800	1807	1814	1828	1843	hour	58	13	28	43	2258	2314

SATURDAY

PARK LANE BUS STATION	0642	0654	0706	0718	0730	0742	0754	0806	0818	Then at	30	40	50	00	10	20	1830
Royal Infirmary	0644	0656	0708	0720	0732	0744	0756	0808	0820	these	32	42	52	02	12	22	1832
Queen Alexandra Rd./Silksworth Lane	0647	0659	0711	0723	0735	0747	0759	0811	0823	minutes	35	45	55	05	15	25	until
Colliery Inn	0650	0702	0714	0726	0738	0750	0802	0814	0826	past each	38	48	58	08	18	28	1838
SILKSWORTH, Vicarage Farm Estate	0656	0708	0720	0732	0744	0756	0808	0820	0832	hour	44	54	04	14	24	34	1844

86

PARK LANE BUS STATION

Royal Infirmary	1842	1854	Then at	06	18	30	42	54	2254	2303
Queen Alexandra Rd./Silksworth Lane	1844	1856	these	08	20	32	44	56	2256	2305
Colliery Inn	1847	1859	minutes	11	23	35	47	59	2259	2308
SILKSWORTH, Vicarage Farm Estate	1850	1902	past each	14	26	38	50	02	2302	2311

SUNDAY

PARK LANE BUS STATION	0705	0830	1000	1030	1100	1130	1200	1300	1314	Then at	29	44	59	14	2259
Royal Infirmary	0707	0832	1002	1032	1102	1132	1202	1302	1316	these	31	46	01	16	2301
Queen Alexandra Rd./Silksworth Lane	0710	0835	1005	1035	1105	1135	1205	1305	1319	minutes	34	49	04	19	until
Colliery Inn	0713	0838	1008	1038	1108	1138	1208	1308	1322	past each	37	52	07	22	2307
SILKSWORTH, Vicarage Farm Estate	0719	0844	1014	1044	1114	1144	1214	1314	1328	hour	43	58	13	28	2313

NOTE: On Sundays this service is operated solely by the Sunderland District Company

SUNDERLAND ZONAL FARES SYSTEM

Adult Fares: 2p cash OR 1 token per zone or part of zone.

Children between the ages of 3 and 15 years may travel at a flat fare of 2p or 1 token for any journey on one bus, providing they do not occupy a seat to the exclusion of an adult fare paying passenger.

Concessionary Pass Holders may travel at 1p flat fare for any journey on one bus, except on Monday to Friday, before 0930 hrs. or between 1600 hrs. and 1830 hrs.

Tokens are available at:

- Transport Offices, Wheatshaf
- Central Bus Station
- Joblings

(These can be purchased at 9 for 15p).

When paying Cash please state your destination to Driver or Conductor.

When using tokens please state your destination to Conductor OR if using "Autoslot" ticket machine on a one man operated bus insert one token for each zone in which you intend to travel. Do not tear off tickets singly but retain them attached to each other.

Conditions: All tickets are issued subject to the Public Service Vehicle Regulations, and also to conditions and Regulations published by the Tyneside Passenger Transport Executive, which are available for inspection upon application to the Transport Offices. ALL TICKETS are available only to the passenger in respect of whom they are issued.

Service No. 1**GRANGETOWN—DENE ESTATE**

Grangetown

2	Gray Road		
4	2	Wheatsheaf	
6	4	2	Dene Estate

T.A.R. 8/28, 65

Service No. 2**FARRINGDON—TOWN**

Farringdon

2	Prospect Hotel		
4	2	Edenhouse Road	
6	4	2	Town

T.A.R. 8/51

Service No. 3**FARRINGDON—TOWN**

Farringdon

2	Prospect Hotel		
4	2	Health Department	
6	4	2	Town

T.A.R. 8/50

Service No. 4**DOWNHILL—BLUE HOUSE**

Downhill

2	Ramsgate Rd./Redcar Rd. Jct.			
4	2	Wheatsheaf		
6	4	2	St. Barnabas	
8	6	4	2	Blue House

T.A.R. 8/56

cbma06

Service No. 5**REDHOUSE NORTH—VILLETTE RD.**

Redhouse North

2	Ramsgate Rd./Redcar Rd. Jct.			
4	2	Wheatsheaf		
6	4	2	St. Barnabas	
8	6	4	2	Villette Road

T.A.R. 8/56

Service No. 6**WITHERWACK—GRANGETOWN**

Witherwack

2	David Brown's, St. Luke's Road			
4	2	Chester Road		
6	4	2	Bede School	
8	6	4	2	Grangetown

T.A.R. 8/63

Service No. 7**DOCKS—
DENE ESTATE/GRANGETOWN**

Docks

2	Wheatsheaf or Gray Road	
4	2	Dene Estate or Grangetown

T.A.R. 8/22, 28, 65

Service No. 8**HIGH BARNES—TOWN**

High Barnes

2	Edenhouse Road	
4	2	Town

T.A.R. 8/70

Service No. 9
HELMSDALE ROAD—TOWN

Helmsdale Road	
2	St. Mark's Road
4	2
Town	

T.A.R. 8/39

Service Nos. 10 and 11
PENNYWELL—
TOWN/GRANGETOWN

Pennywell			
2	Front Road		
4	2	Wesley Hall	
6	4	2	Hendon School
8	6	4	2
Grangetown			

T.A.R. 8/17

Service No. 12
SEABURN—GRANGETOWN

Seaburn				
2	Charlton Road			
4	2	David Brown's, St. Lukes Road		
6	4	2	Chester Road	
8	6	4	2	Bede School
10	8	6	4	2
Grangetown				

T.A.R. 8/58

Service No. 13
REDHOUSE—HUMBLEDON

Redhouse				
2	Ramsgate Rd./Redcar Rd. Jct.			
4	2	David Brown's, St. Lukes Road		
6	4	2	Chester Road	
8	6	4	2	Prospect Hotel

T.A.R. 8/57

Service No. 14
FULWELL—HUMBLEDON

Fulwell				
2	Charlton Road			
4	2	David Brown's, St. Lukes Road		
6	4	2	Grindon Mill Inn	
8	6	4	2	Prospect Hotel or Durham Road/Grindon Lane Jct.

T.A.R. 8/58

Service Nos. 15 and 25
HIGH BARNES—WITHERWACK

High Barnes				
2	St. Mark's Road			
4	2	Wheatsheaf		
6	4	2	Witherwack	

T.A.R. 8/24, 75

Service No. 16
HASTINGS HILL—TOWN

Hastings Hill				
2	Holborn Rd./Chester Rd. Jct.			
4	2	St. Mark's Road		
6	4	2	Town	

T.A.R. 8/60

Service No. 17
HYLTON CASTLE—TOWN

Hylton Castle				
2	Aged Miners' Homes			
4	2	Wheatsheaf		
6	4	2	Town	

T.A.R. 8/53

Service No. 18**SEABURN CAMP—SPRINGWELL**

Seaburn Camp

2	Charlton Road			
4	2	Pallion Exchange		
6	4	2	Bede School	
8	6	4	2	Gleneagles Road

T.A.R. 8/2

Service No. 19**SEABURN—CIRCLE**

Seaburn

2	Wheatsheaf			
4	2	St. Mark's Road		
6	4	2	Millfield Station	
8	6	4	2	Town

T.A.R. 8/52

Service Nos. 20 and 21**PRESTBURY ROAD—GRANGETOWN**

Prestbury Road

2	Round Robin (Holborn Road)			
4	2	Millfield Station		
6	4	2	Art College	
8	6	4	2	Grangetown

T.A.R. 8/48, 64

Service No. 22**SEABURN—TUNSTALL ROAD**

Seaburn

2	Wheatsheaf		
4	2	Art College	
6	4	2	Tunstall Road

T.A.R. 8/52, 64

cbma06

Service Nos. 23 and 24**THORNEY CLOSE/TELFORD ROAD
—DENE EST./SEABURN CAMP**

Thorney Close or Telford Road

2	Prospect Hotel			
4	2	Edenhouse Road		
6	4	2	Wheatsheaf	
8	6	4	2	Dene Estate or Seaburn Camp

T.A.R. 8/55, 59

Service No. 26**HELMSDALE ROAD—TOWN**

Helmsdale Road

2	Millfield Station	
4	2	Town

T.A.R. 8/79

Service Nos. 28 and 29**TOWN END FARM—TOWN**

Town End Farm

2	Aged Miners' Homes		
4	2	Wheatsheaf	
6	4	2	Town

T.A.R. 8/71

Service No. 48**NORTH HYLTON—TOWN**

North Hylton or The Briars

2	Aged Miners' Homes		
4	2	Wesley Hall	
6	4	2	Town

T.A.R. 8/7

Service No. 112

DOXFORD PARK—TOWN

Doxford Park

2	Farrington
4	Prospect Hotel
6	Barnes Park
8	Town

T.A.R. 8/85

Service No. 113

GILLEY LAW—TOWN

Gilley Law

2	Prospect Hotel
4	Edenhouse Road
6	Town

T.A.R. 8/81

Service No. 133

VICARAGE FARM EST.—PARK LANE

Vicarage Farm Estate

2	Eistob Place
4	Mayfair Buildings
6	Park Lane

T.A.R. 8/87

**TOWN—
ROKER PARK FOOTBALL GROUND**

Town

2	Wheatshaf
4	Roker Park Football Ground

T.A.R. 8/8

Modern Luxury Coaches



are now available for
PARTIES, DANCES, WEDDINGS, CLUB OUTINGS etc.

**Whatever the occasion hire one of our luxury
Coaches**

Modern single and double deck buses with 45-78
seats are also available for hire

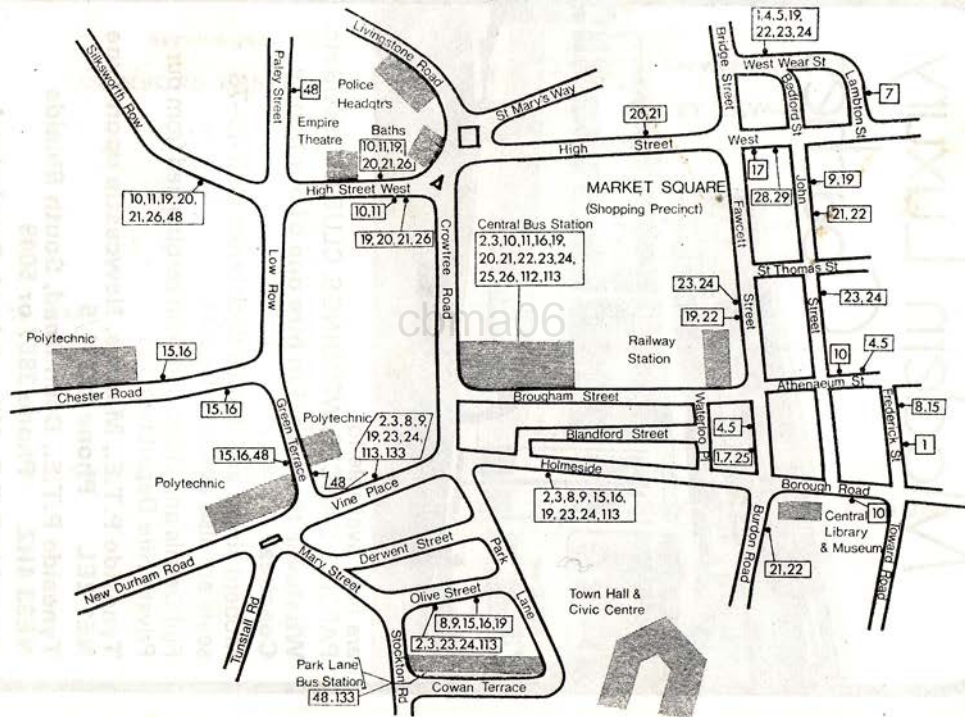
Full Details and Quotations can be obtained from our
Private Hire Departments at

**Tyneside P.T.E., Manors, Newcastle upon Tyne
NE1 2EL Phone 27371/5**

**Tyneside P.T.E., Dean Road, South Shields
NE33 4HZ Phone 3957 or 5049**

**Tyneside P.T.E., Wheatshaf, Sunderland
SR5 1AQ Phone 75251**

BUS STOPS IN TOWN CENTRE





Tyneside P.T.E. SUNDERLAND Town Services ROUTE MAP

APRIL 1973

